

# NEW WATERWAY RULES NOW IN PLACE

## Lake Nagambie & the Goulburn River

New rules and safety signs are in place across Lake Nagambie and the Goulburn River (Hughes Creek to Goulburn Weir) to help everyone share the water safely.

These changes follow community consultation led by Strathbogie Shire Council and focus on safer speed limits, minimising wake & wash and clearer signs.

### KEY RULE CHANGES

#### Lake Nagambie

- 20-knot limit for powered vessels (except in 5-knot or prohibited zones)
- Operate at minimal or no wash in all 5-knot speed limit areas
- Not permitted: freestyling on jetskis, swimming between Deliah Island and Nagambie Lake Leisure Park, or using wake enhancing devices for wakeboarding/surfing

#### Goulburn River (Hughes Creek to Goulburn Weir)

- 30-knot limit in areas previously unrestricted
- Updated 20- & 5-knot speed limit zones clearly signposted
- No wash in 5-knot speed limit areas
- No wake-enhancing devices for wakeboarding/surfing
- Ski boats exempt from 5-knot-within-50 m rule only when both are towing skiers
- Area under Chinaman's Bridge remains closed

These rules apply under the *Marine Safety Act 2010*.

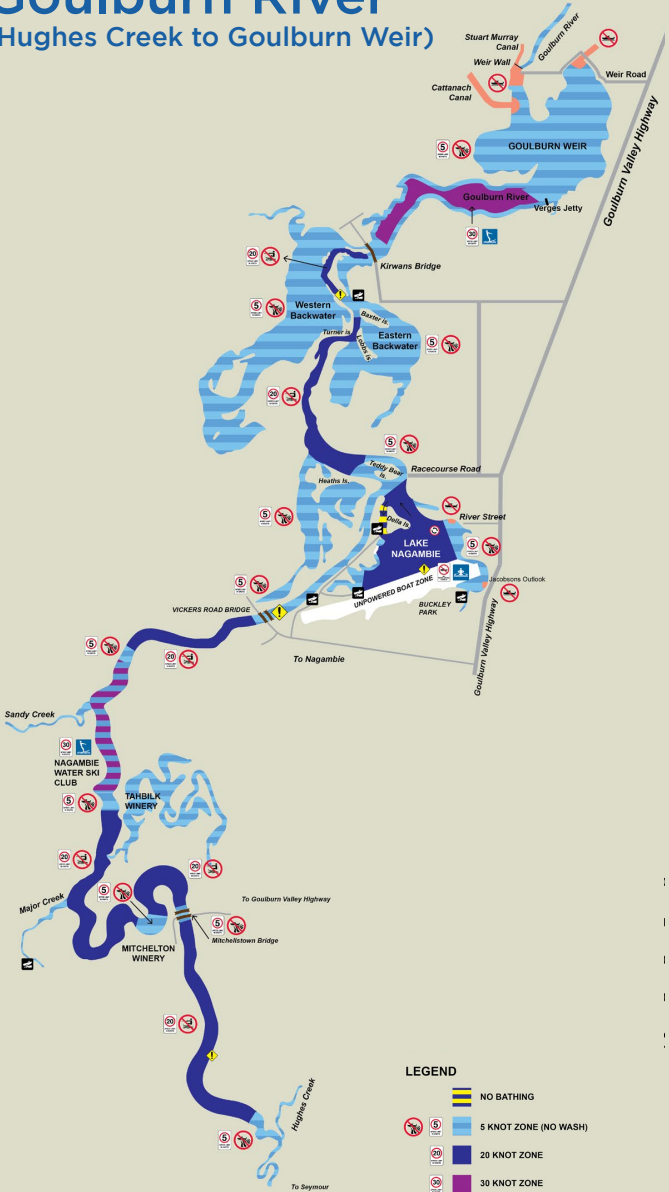
For questions regarding infrastructure such as bridges, jetties and pathways, please contact Strathbogie Shire Council [www.strathbogie.vic.gov.au/](http://www.strathbogie.vic.gov.au/)








FOR MORE INFORMATION

# Lake Nagambie & Goulburn River

## (Hughes Creek to Goulburn Weir)



### LEGEND

-  NO BATHING
-  5 KNOT ZONE (NO WASH)
-  20 KNOT ZONE
-  30 KNOT ZONE
-  EXCLUSIVE USE WATER SKI ZONE (30 knot max waterskiing, transiting permitted 5 knots max)
-  UNPOWERED BOAT ZONE
-  NO BOATING ZONE
-  BOATING ACCESS
-  HAZARD (Wreck, Pylons or Shoal)
-  WATER SKIING PERMITTED