

**SHARE
STRATH
BOGIE**

**Share Strathbogie
Report**

Draft TWO Nagambie Streetscape Plan

17th August 2022 - 28th September 2022

Project Performance

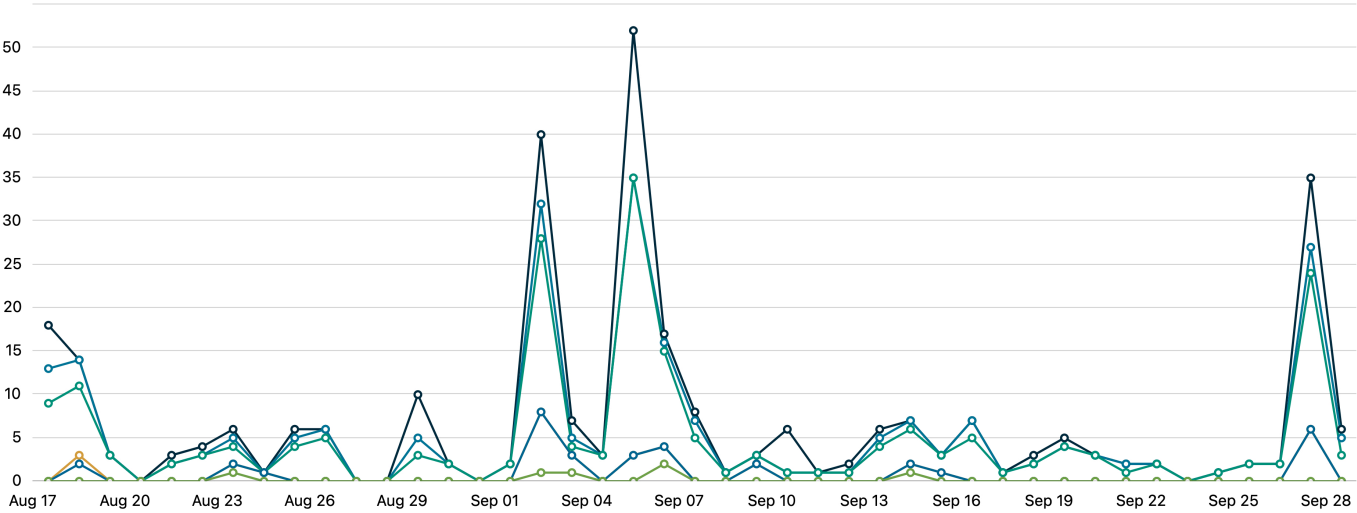
Draft TWO Nagambie Streetscape Plan

Report Type: Project

Date Range: 17-08-2022 - 28-09-2022

Performance Summary

Information regarding key visitation and utilisation metrics for your Site or projects.



300

Views

239

Visits

209

Visitors

35

Contributions

34

Contributors

6

Followers

Views - The number of times a Visitor views any page on a Site.

Visits - The number of end-user sessions associated with a single Visitor.

Visitors - The number of unique public or end-users to a Site. A Visitor is only counted once, even if they visit a Site several times in one day.

Contributions - The total number of responses or feedback collected through the participation tools.

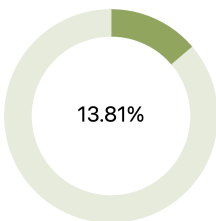
Contributors - The unique number of Visitors who have left feedback or Contributions on a Site through the participation tools.

Followers - The number of Visitors who have 'subscribed' to a project using the 'Follow' button.

Conversions

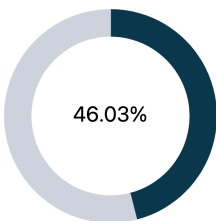
Information regarding how well your engagement websites converted Visitors to perform defined key actions.

Feedback



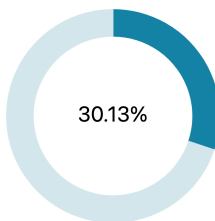
Percentage of visits where at least **1 contribution** was made.

Attention



Percentage of visits that lasted at least **1 active minute**.


Actions





Percentage of visits where at least **2 actions** were performed.

Participation

Information regarding how people have participated in your projects and activities.

Contributions by Activity			
Contributions by Activity is a breakdown of contributions across each tool			
Activity		Contributions	%
 Form		35	100%

Top Activities			
Top Activities is the top 5 tools that received the highest contributions			
Activity	Page Name	Contributions	Contributors
 Form	Draft TWO Nagambie Streetscape Plan - Survey	32	31
 Form	Draft TWO Nagambie Streetscape Plan - Submissions	3	3

Projects

The current number and status of your Site's projects (e.g. engagement websites)

Engagement Time			Top Visited Pages			
			Summary information for the top five most visited Pages.			
			Page Name	Visitation %	Visits	Visitors
			Draft TWO Nagambie Streetscape Plan	100%	239	176

0

Days

7

Hours

59

Minutes

Sep 2nd 2022

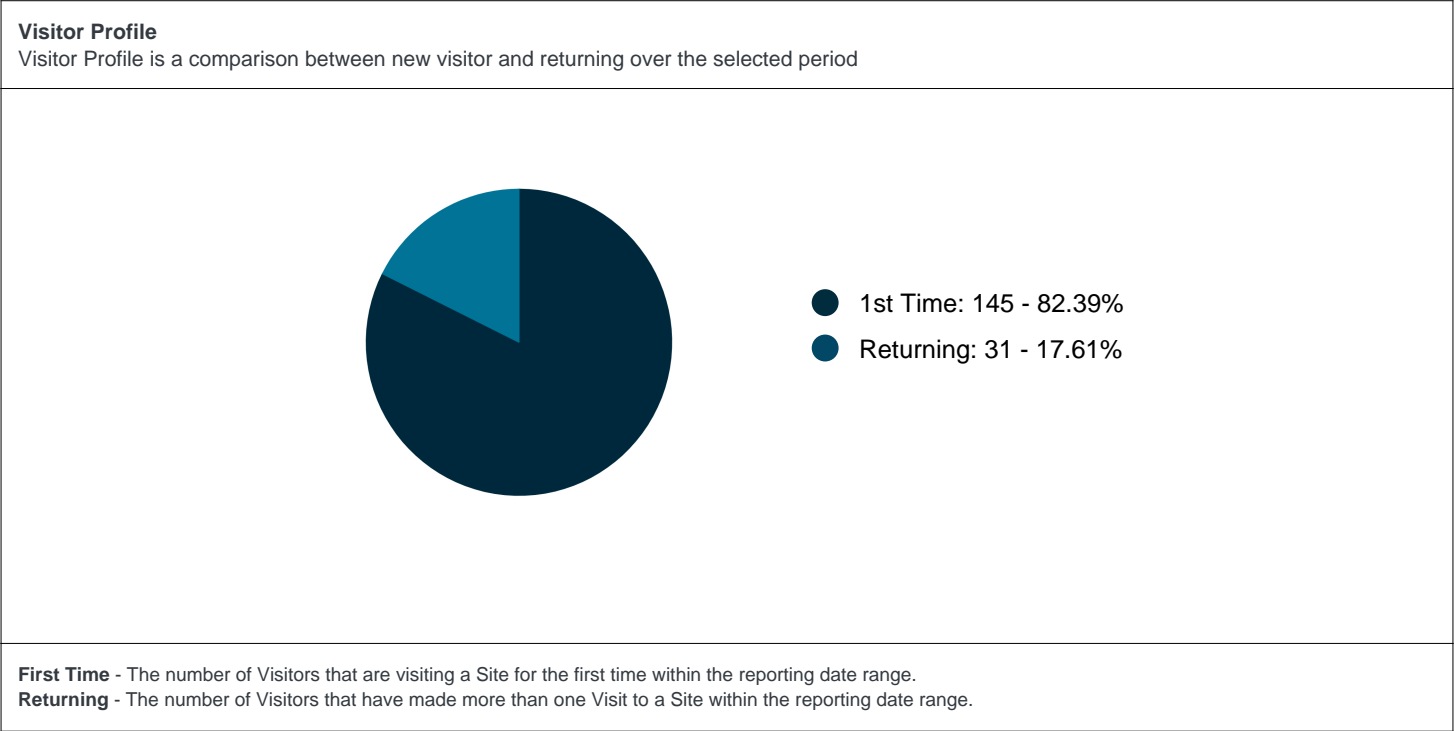
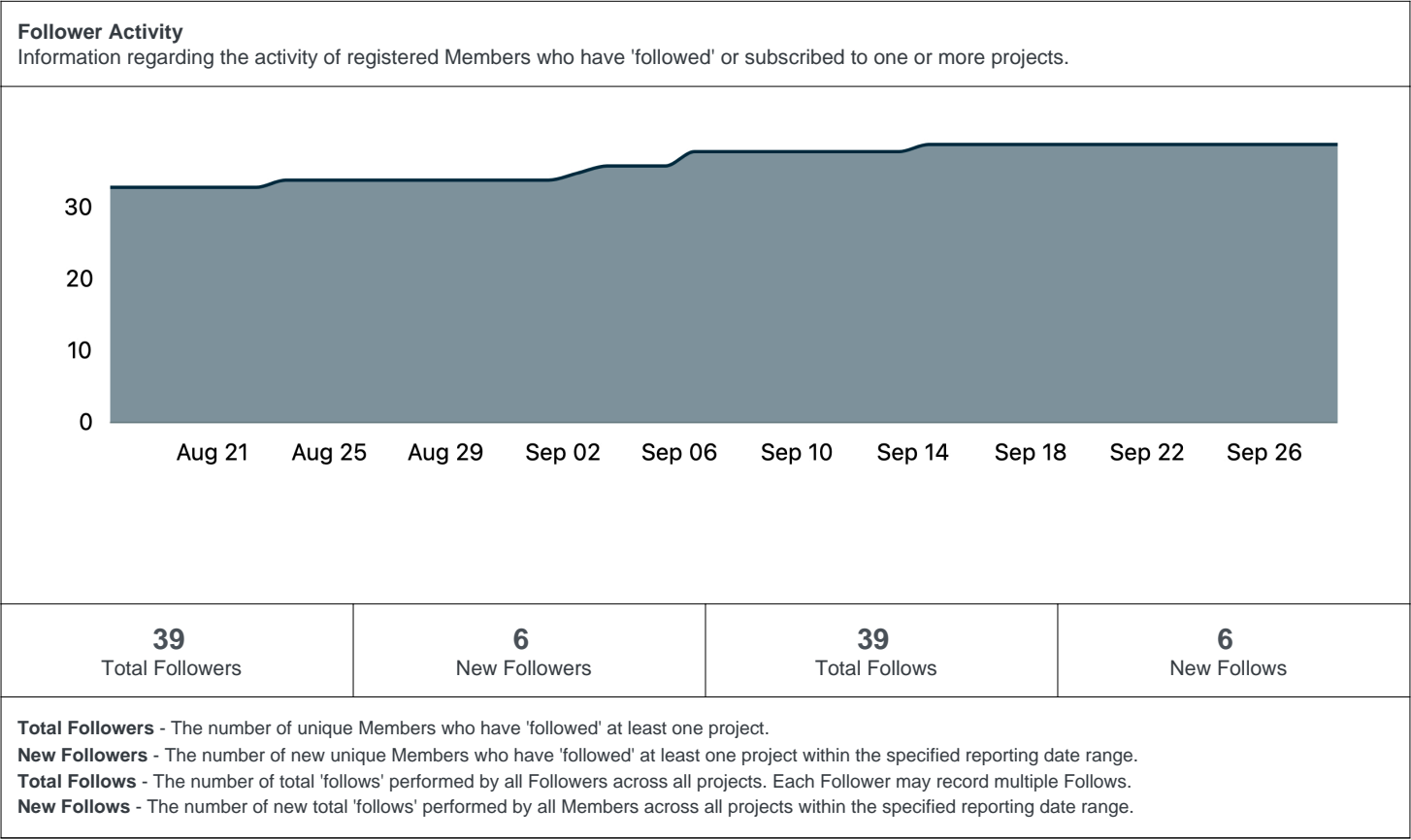
Peak Visitation Date

Friday

Peak Visitation Day

People

Information regarding who has participated in your projects and activities.




Acquisition

Information regarding the method by which Visitors arrived to your Site or projects.

Referral Types

Referral traffic is the segment of traffic that arrives on your website through another source, like through a link on another domain.



Direct - Visitors who have arrived at a Site by entering the exact web address or URL of the page.

Search Engine - Visitors who have arrived at a Site via a search engine. Such as Google, Yahoo, etc.

Websites - Visitors who have arrived at the Site after clicking a link located on an external website.

Social Media - Visitors who have arrived at a Site by clicking a link from a known social media site such as Facebook, Twitter, LinkedIn, etc.

Campaigns - Visitors who have arrived through a campaign (using a UTM). See your email campaign report for more details on campaigns sent from this platform.

Downloads

Information regarding your downloads, the total set of unique documents downloaded, total downloads of all files, and your top downloads.



11
Total Documents



152
Total Downloads

Top Downloads

Top file downloads in your selection, ordered by the number of downloads.

File Title	File Type	Downloads
202208_Draft_V2_-_Nagambie_Master_Streetscape_Plan.pdf	PDF	123
20211007 - Nagambie Streetscape Masterplan for exhibition.pdf	PDF	23
20211019_-_Fact_Sheet_-_Nagambie_Streetscape.pdf	PDF	6

Survey Results

Draft TWO Nagambie Streetscape Plan

Report Type: Form Results Summary

Date Range: 17-08-2022 - 28-09-2022

Closed

Survey - Draft TWO Nagambie Streetscape Plan
[Draft TWO Nagambie Streetscape Plan](#)

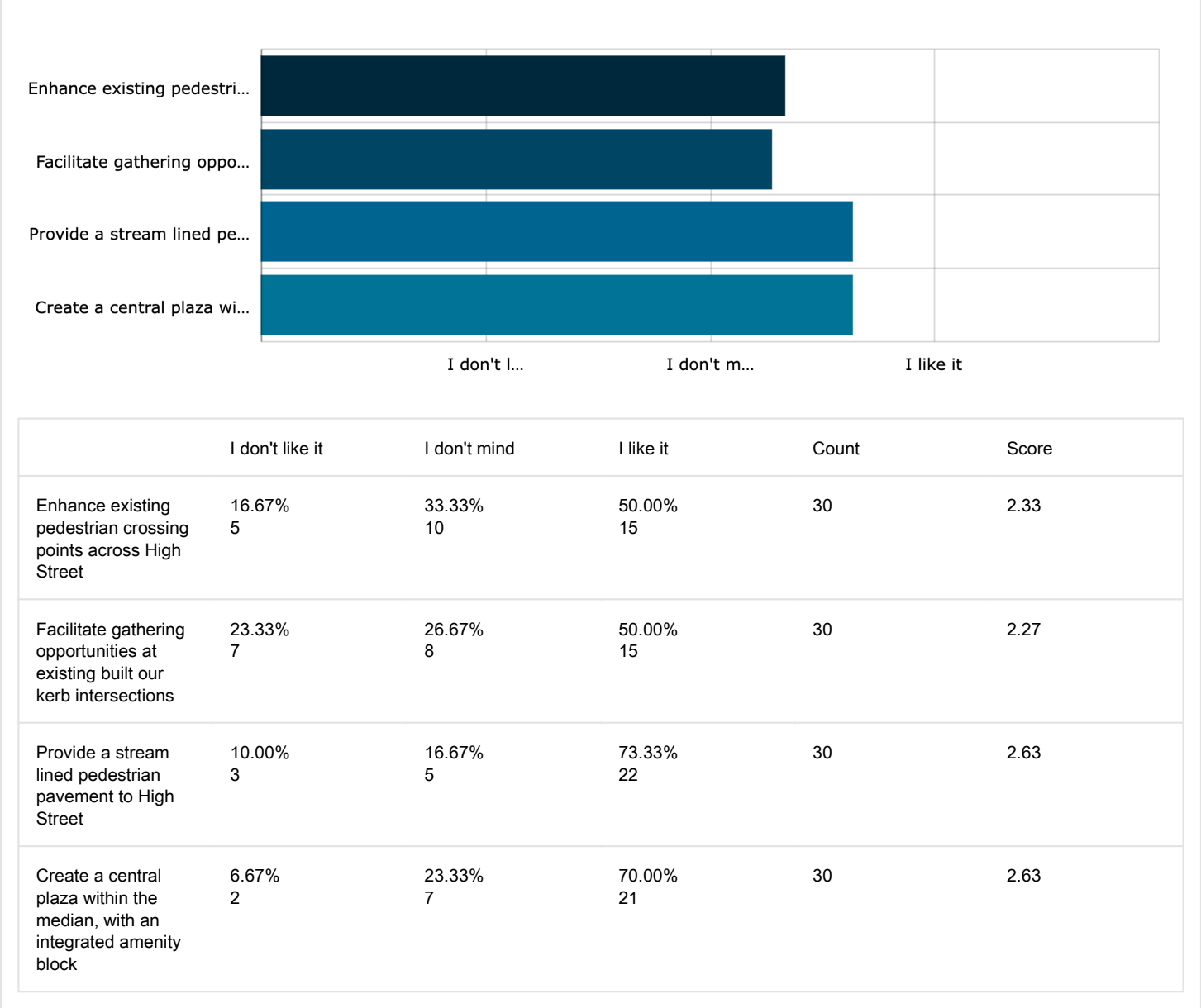
31
Contributors

32
Contributions

Contribution summary

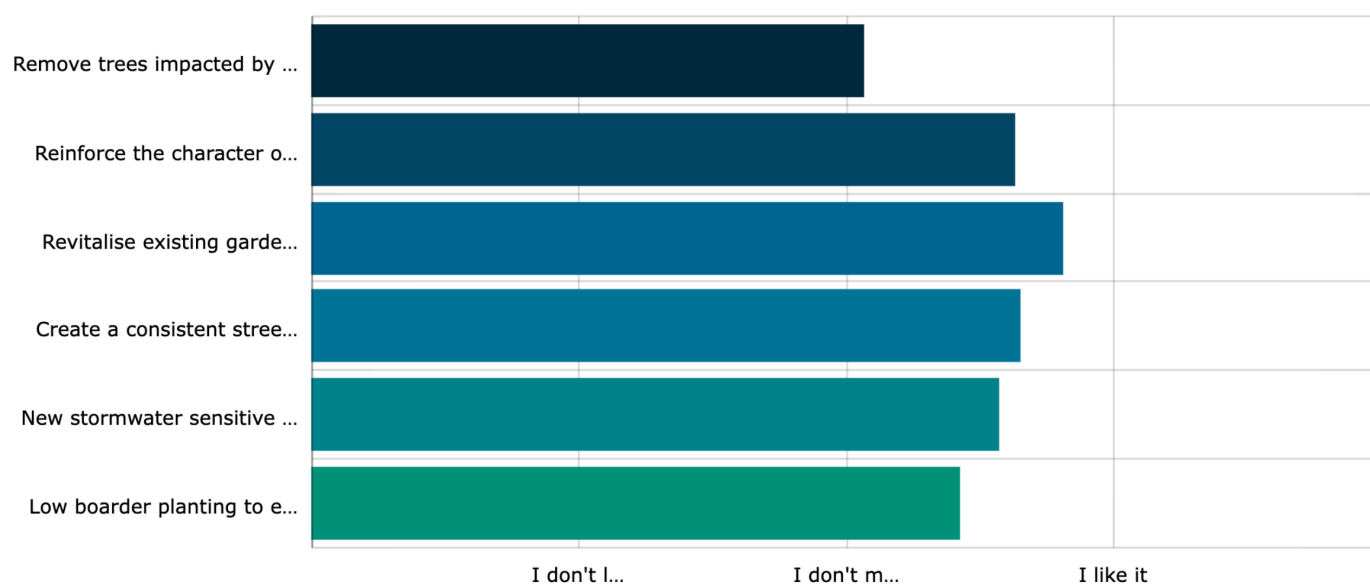
1. The second draft suggests opportunities to improve pedestrian movement. What do you think?

Matrix | Skipped: 2 | Answered: 30 (93.8%)



2. The draft masterplan suggests opportunities to green space areas. What do you think?

Matrix | Skipped: 1 | Answered: 31 (96.9%)



	I don't like it	I don't mind	I like it	Count	Score
Remove trees impacted by powerlines	35.48% 11	22.58% 7	41.94% 13	31	2.06
Reinforce the character of the local river red gums with sculptural elements	6.67% 2	23.33% 7	70.00% 21	30	2.63
Revitalise existing garden beds with resilient species	3.23% 1	12.90% 4	83.87% 26	31	2.81
Create a consistent street tree outcome (via both in-ground and raised planter boxes)	6.45% 2	22.58% 7	70.97% 22	31	2.65
New stormwater sensitive urban design within High Street	10.00% 3	23.33% 7	66.67% 20	30	2.57
Low boarder planting to existing built out kerb intersections	16.13% 5	25.81% 8	58.06% 18	31	2.42

3. The draft masterplan suggests opportunities to enhance existing landmarks and public facilities. What do you think?

Matrix | Skipped: 2 | Answered: 30 (93.8%)



	I don't like it	I don't mind	I like it	Count	Score
Existing landmarks to include smart phone technology and night time illumination, to enhance story telling experiences	10.00% 3	40.00% 12	50.00% 15	30	2.40
Create a central plaza within the median, with an integrated amenity block	10.00% 3	16.67% 5	73.33% 22	30	2.63

4. The draft masterplan creates a new round-a-bout at the southern entry to Nagambie, which was initiated to create further parking options. What do you think?
Matrix | Skipped: 1 | Answered: 31 (96.9%)



	I don't like it	I don't mind	I like it	Count	Score
Create a new round-a-bout at the southern entry to Nagambie, creating further parking options.	22.58% 7	32.26% 10	45.16% 14	31	2.23

5. Do you have any other thoughts or comments?

Long Text | Skipped: 15 | Answered: 17 (53.1%)

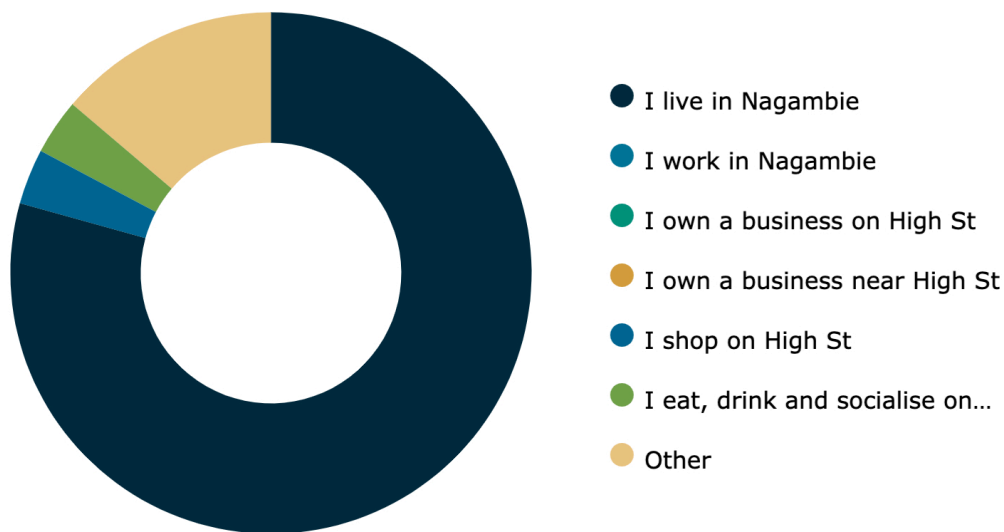
4857	Change the parking in front of the lake to angled parking and put more seating options around the black caviar statue
4821	<p>So once again the Existing image used for this map is many many years out of date and has the 2 lanes and paralel parking.</p> <p>so this is not a true before and after.</p> <p>the round about at the south end does not "create parking" those changes could be made today without adding a round about.</p> <p>significant reduction in parallel parking in teh centre will be a big impact. come and look at weekends these are filled with Busses and caravaners, removing them places to park will cut back on revenue for the town.</p> <p>also the questions on this survey were some of the most leading questions that are obvious aiming for a certain solution.</p> <p>this is such a bad way to pun a public survey, plus cheating and using an old before renders all but the upgrades in the centre useless.</p> <p>also I am not seeing any Public EV charging points something the town is lacking, so there goes your future proofing.</p>
4820	The built out kerbs should incorporate street trees for shade. Planter boxes will be vandalised.
4819	There is already a roundabout at the south end of the main street? (Goulburn St). Do you mean the northern end (ie Vale St) or further south?
4721	<p>Would be great to see bus parking options that provide adjacent picnic spots. Currently the groups use the medium strip grass area adjacent to bakery, it is not safe or welcoming.</p> <p>Also - if parking is such a issue in the main street, provide signage for visitors as to parking options.</p> <p>May be time to forward plan a car park option off the main street so future proof the need for increased parking spaces, but it needs to be accessible to the main shopping precinct.</p>
4720	No more round abouts
4716	What is happening about the walking track that was planned from Eloura to the Rowing centre I thought that was planned to be finished next month
4715	<p>thoroughbreds, not breads.. they do eat a lot of oats but definitely not bread..</p> <p>the parking needs to be left alone the roadways need to be left alone we don't need to re-landscape the roads/ existing structures. we need better planting yes, better crossings yes, better picnic areas yes. better walkways throughout the whole of the Nagambie INCLUDING outside the township. for example, the pitiful wine glass structure on the way into Nagambie that has sat unilluminated on gravel with no other works. except when a car rolls in there because no one knows how to use a roundabout.. it could be used and illuminated but its not. at least this is better then the 14 race horses in jacobson's outlook..</p>

4706	Protection of existing mature shade trees is of utmost importance!
4700	The plans put up here look exactly the same as what we already have. Where are the plans for what you are proposing?
4698	Sounds good. Not sure if existing trees need to be removed or not, hopefully not. Wouldn't like the town to look like every other small town we drive through, with the same amenities and feel. Needs to still have it's own character.
4695	i like southern end round about as it is i am impacted by it as and we are happy with present set up as cars from supermarket must enter main thoroughfare and cant come down service rd past us and the motel there is an extreme amount of traffic coming out of supermarket keeping it as is will keep service rd non congested
4694	More lighting in trees at night to highlight the entire High St... It will look amazing and create a beautiful little city. More seating and picnic areas. Updated educational signs along the lake (e.g the current ones are faded)
4674	Don't like any of it. I'm all for change as long as it doesn't change the fabric of Nagambie. There has already been ratepayers money spent on road works in Nagambie not so long ago. People were against changes then but did see the improvement of parking. The extra white line in the main parking areas on the street is a safety barrier for vehicles leaving their parking spot. It is very difficult to vacate a parking bay when there is a larger vehicle blocking your view. Get rid of that line and I can assure you there will be accidents. I believe these plans for the "Improvement of Nagambie" were drawn up by people who do not live here. From my point of view these plans will benefit tourists and holiday makers, bringing more traffic to an already busy town. Most locals do not spend time wandering the main St. of Nagambie!
4673	Power lines along commercial part of "High St", to be put under ground. 2nd what are we try to enhance with this vision, foot power movement and seating or the commercial traders having un hindered options for potential customers to park and shop
4666	All looks fantastic, can't wait to see it all come together and also see other Residents Feedback.
4664	I'm very disappointed that you have taken the long parking away from the lake. Have any of the planers taken notice of how many cars and caravans stop there have a picnic by the lake or buy something from the shops. Yes you do need more parking, why not buy the vacant block beside the news agency for off street parking.

SUBMISSION	I love the second draft, esp the street art and smart lighting on buildings. The new roundabout is a great idea. Hopefully it all goes ahead
SUBMISSION	What advantage are the local trader getting from this altered street scape planning. Power lines along the commercial part of High st to be placed under ground
SUBMISSION	<p>NO.1 We would like to place a monument on the north end of the median strip, opposite the Museum Building, with a plaque recognising the former Goulburn Shire, which met in the building from 1887 until 1969. A monument was actually approved when Gregory Carlson was Mayor in the 2000's but it has never been acted upon.</p> <p>We would propose that the monument recognises not only the Goulburn Shire but also the Goulburn Weir on the other side. Attached is a photo of the proposed monument, which will receive some private funding. The granite stones have actually been sourced from the Weir site.</p> <p>Picnic tables could be placed amongst the trees already growing in the median strip and this would extend the tourist area of the town to the north, especially if a roundabout is to be constructed at the northern entrance to the town (ie. Vale Street). This area under the current drafts does not get enough exposure. Also there would need to be a water supply of some description.</p> <p>NO.2 Another item we would like considered is to have recognition of the 2 Stawell Gift winners who were born, trained and were living in Nagambie District at the time of winning this prestigious foot race. Ideally this could be put on the signage on each end of the town. Their medals and other memorabilia are displayed in the Nagambie Museum.</p> <p>NO.3 The High Street design is said to focus on key landmarks like the water tower, cenotaph, old mill and the median strip. The design does not mention any buildings in the north end of the town. The Royal Mail Hotel (1871) complex, including the Nagambie Historical Society building (Museum), are actually the oldest historical buildings remaining in Nagambie.</p> <p>These were built by Cr. William Sheehan. The Nagambie Historical Society building (Museum) was also the Post and Telegraph office until 1887, the Court of Petty Sessions and the Shire of Goulburn offices from 1888.</p> <p>We feel that any streetscape design should extend to, and enhance, this northern area of the township of Nagambie.</p>

7. What is your relationship with the Nagambie CBD?

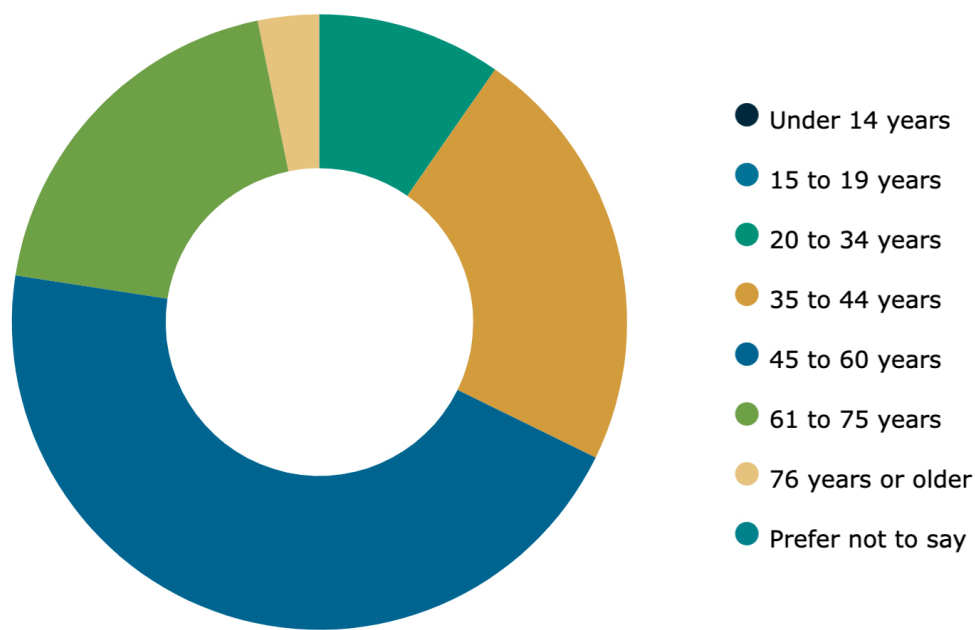
Multi Choice | Skipped: 3 | Answered: 29 (90.6%)



Answer choices	Percent	Count
I live in Nagambie	79.31%	23
I work in Nagambie	0%	0
I own a business on High St	0%	0
I own a business near High St	0%	0
I shop on High St	3.45%	1
I eat, drink and socialise on High St	3.45%	1
Other	13.79%	4
Total	100.00%	29

8. How old are you?

Multi Choice | Skipped: 1 | Answered: 31 (96.9%)



Answer choices	Percent	Count
Under 14 years	0%	0
15 to 19 years	0%	0
20 to 34 years	9.68%	3
35 to 44 years	22.58%	7
45 to 60 years	45.16%	14
61 to 75 years	19.35%	6
76 years or older	3.23%	1
Prefer not to say	0%	0
Total	100.00%	31