

1

2

3

4

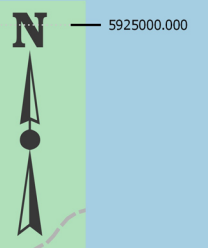
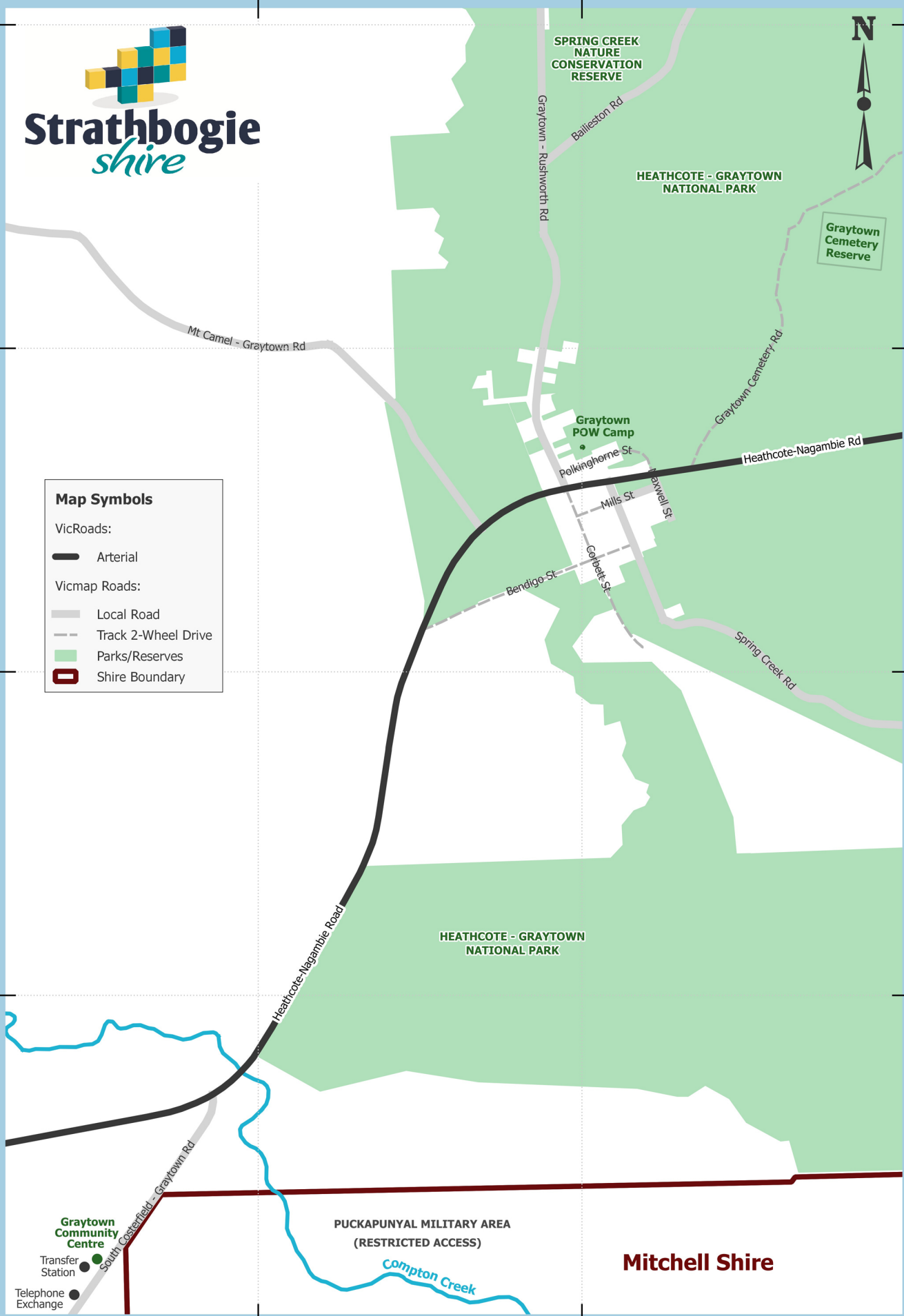
Map Symbols

VicRoads:

- Arterial

Vicmap Roads:

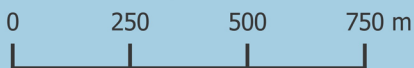
- Local Road
- Track 2-Wheel Drive
- Parks/Reserves
- Shire Boundary



5925000.000
5924000.000
5923000.000
5922000.000

316000.000 317000.000

A4 Map Scale
GDA94/Zone55



GRAYTOWN

This map is a representation of the information currently held by Strathbogie Shire Council. While every effort has been made to ensure the accuracy of the data, Council disclaims all liability for any loss, cost, damage or injury, howsoever arising or connected with the use of this data. Any feedback on omissions or errors would be appreciated.
Contains Council Information © Strathbogie Shire Council
Contains Vicmap Information © Department of Environment, Land, Water & Planning
Map version 1.0 Reviewed April 2019

Graytown

April 2019

ROAD NAME	GRID REF
BAILIESTON ROAD	C1
BENDIGO STREET	B2
CORBETT STREET	C2
GRAYTOWN CEMETERY ROAD	C2
GRAYTOWN-RUSHWORTH ROAD	B1
HEATHCOTE-NAGAMBIE ROAD	B3
MAXWELL STREET	C2
MILLS STREET	C2
MT CAMEL-GRAYTOWN ROAD	B2
POLKINGHORNE STREET	C2
SOUTH COSTERFIELD-GRAYTOWN ROAD	A4
SPRING CREEK ROAD	C2