

# NAGAMBIE ACTIVE HUB


FILSON STREET,  
NAGAMBIE, VIC, 3608



## DRAWING INDEX

| DRAWING NUMBER | DRAWING TITLE                     |
|----------------|-----------------------------------|
| 18326_L000     | TITLE PAGE, DRAWING INDEX & NOTES |
| 18326_L001     | EXISTING CONDITIONS PLAN          |
| 18326_L002     | DEMOLITION PLAN                   |
| 18326_L003     | SITE PLAN                         |
| 18326_L004     | DRAINAGE PLAN                     |
| 18326_L005     | SITE SETOUT PLAN                  |
| 18326_L006     | SETOUT PLAN                       |
| 18326_L007     | LEVELS & GRADING PLAN             |
| 18326_L008     | STEELWORK PLAN                    |
| 18326_L009     | SECTION KEY PLAN                  |
| 18326_L010     | JOINTS & SAWCUT PLAN              |
| 18326_L011     | SURFACES PLAN                     |
| 18326_L012     | PLANTING PLAN                     |
| 18326_L100     | SECTIONS 1                        |
| 18326_L101     | SECTIONS 2                        |
| 18326_L200     | 3D VISUALISATIONS                 |
| 18326_L300     | DETAILS 1                         |
| 18326_L301     | DETAILS 2                         |
| 18326_L302     | DETAILS 3                         |
| 18326_L303     | DETAILS 4                         |
| 18326_L304     | DETAILS 5                         |
| 18326_L305     | DETAILS 6                         |

## 3D VISUALISATION



## NOTES - TO BE UPDATED FOLLOWING ENGINEER REVIEW

### DWG FILE CAN BE SUPPLIED FOR SETOUT PURPOSES

### BASE DATA NOTE:

THE CONTRACTOR IS TO CONFIRM LOCATION OF ALL SERVICES PRIOR TO BEGINNING ANY EXCAVATION WORK ON SITE. BASE DATA HAS BEEN EXTRAPOLATED FROM COUNCIL DRAWINGS AND SITE PHOTOS. CONTRACTOR TO RAISE ANY CONCERNS WITH SUPERINTENDENT.

ELECTRICAL, GAS AND WATER LINES ARE NOT ACCURATELY MARKED ON THE DRAWING FILES.

CONTRACTOR TO CONFIRM ALL LOCATIONS PRIOR TO WORKS.

### SITE SUB-BASE PREPARATION NOTES:

**EARTHWORKS**  
THESE DRAWINGS SHALL BE READ IN CONJUNCTION WITH THE GEOTECHNICAL REPORT PREPARED BY CIVIL TEST REPORT NUMBER 2200098-1 DATED 24 02 2020 THE CONTRACTOR SHALL INCLUDE AN ALLOWANCE FOR CIVIL TEST TO VERIFY THAT THE EXISTING GROUND CONDITIONS AND SPECIFIED COMPACTION LEVELS ARE ACHIEVED BY THE CONTRACTOR AS DETAILED WITHIN THE GEOTECHNICAL REPORT. CONTACT --- FOR SITE INSPECTION AND COMPACTION TESTING.

**SUB BASE**  
THE PROPOSED PAVEMENT MAYBE PLACED OVER THE EXISTING SKATEPARK CONCRETE PAVEMENT. PROVIDE A POLYTHENE MEMBRANE BETWEEN EXISTING AND NEW PAVEMENTS TO REDUCE PAVEMENT FRICTION AND LOCK UP. WHERE EXISTING CONCRETE PAVEMENT ELEMENTS ARE REMOVED ENSURE THAT THEY ARE BROKEN DOWN FLUSH AND SMOOTH TO EXISTING PAVEMENT OR BROKEN DOWN NOMINALLY 50MM BELOW EXISTING PAVEMENT SURFACE AND INSTALL A 50MM SAND OR CRUSHER DUST LAYER OVER FLUSH WITH EXISTING PAVEMENT SURFACE.

THE CONTRACTOR SHALL ALLOW TO STRIP THE EXISTING LOOSE FILL NOMINALLY 200 DEEP AND REMOVE FROM SITE OR RE-USE FOR LANDSCAPING PURPOSES. THE LOOSE SAND FILL NOMINALLY 400 BELOW EXISTING SURFACE LEVEL SHALL BE STRIPPED AND RECOMPACTED AS PER SECTION --- OF THE GEOTECHNICAL REPORT. THE COMPACTED SUB GRADE SHALL EXTEND A MINIMUM OF 300 BEYOND THE EDGE OF PAVEMENT OR TO THE BASE OF ENGINEERED FILL BATTERS.

THE SUB-GRADE SHALL BE SMOOTH AND FREE DRAINING. LOCALLY REMOVE ANY SOFT SPOTS AND RE-COMPACT AS PER GEOTECHNICAL REPORT DETAILS.

RE-INSTATE SUBGRADE WITH ENGINEERED FILL AS PER SECTION --- OF THE GEOTECHNICAL REPORT.

FILL BATTERS SHALL BE PLACED AT 2H:1V AND INSTALLED AS PER SECTION OF --- OF THE GEOTECHNICAL REPOR. SUBGRADE IMPROVEMENT AND COMPACTION SHALL EXTEND TO THE TOE OF THE BATTER.

THE GEOTECHNICAL ENGINEER SHALL CONFIRM SUB-GRADE COMPACTION AND FILL COMPACTION HAS BEEN ACHIEVED AS SPECIFIED.

**GRANULAR BASE**  
PROVIDE A MINIMUM 50 FCR GRANITIC SAND OR QUARRY DUST BASE BELOW CONCRETE PAVEMENTS COMPACTED TO A MINIMUM STANDARD COMPACTION OF 98% AS DETAILED IN AS1289 SECTION 5.1.1. THE GRANULAR BASE SHALL EXTEND A MINIMUM 150 BEYOND CONCRETE PAVEMENT EDGES AND RETAINING WALLS. INSTALL 0.2MM POLYETHENE SHEET MEMBRANE BENEATH FLAT AND ELEVATED PAVEMENTS. THE PURPOSE OF THE MEMBRANE IS TO REDUCE FRICTION BETWEEN THE CONCRETE PAVEMENT AND FCR LAYER.

### DRAINAGE NOTES:

ENSURE ALL DRAINAGE IS IN LINE WITH DETAILS AND AS SHOWN ON DRAWINGS. IF THERE IS ANY DISCREPANCY OR LACK OF CLARITY, THE CONTRACTOR MUST CONTACT THE DESIGNER FOR WRITTEN CLARITY AND DIRECTION IN WRITING PRIOR TO WORKS COMMENCING/CONTINUING.

ENSURE ALL PIPES ARE FREE DRAINING TO AVOID PONDING / BOGGY AREAS.

### WORK NEAR SERVICES NOTES:

CONTRACTOR TO LOCATE ALL SERVICES LOCATED ON SITE PRIOR TO COMMENCEMENT OF WORKS AND ENSURE THEIR RETENTION AND PROTECTION THROUGHOUT CONSTRUCTION. IF THERE ARE ANY DISCREPANCIES OR LACK OF CLARITY, THE CONTRACTOR MUST CONTACT THE DESIGNER FOR WRITTEN CLARITY AND DIRECTION IN WRITING PRIOR TO WORKS COMMENCING/CONTINUING.

### EARTHWORK NOTES:

CONTRACTOR TO UNDERTAKE "DIAL BEFORE YOU DIG" AND VERIFY LOCATION OF ALL EXISTING SERVICES PRIOR TO COMMENCEMENT OF WORKS. REFER SPECIFICATION.

ALL SERVICES WILL NEED TO BE PROVED ON SITE PRIOR TO ANY EXCAVATION. RE-TRENCHING MAY BE REQUIRED FOR - ELECTRICAL, COMMS, FIRE SERVICES AND WATER SERVICES.

REFER TO REPORT NUMBER 04199, DATE 22 JULY 2004, BY BUTLER PARTNERS FOR RECOMMENDATIONS FOR FOUNDDING OF PAD AND STRIP FOOTINGS.

### SAWCUT AND CONSTRUCTION JOINT NOTES:

ALL CONSTRUCTION JOINTS AND SAWCUTS ARE TO BE SETOUT ON SITE PRIOR TO INSTALLATION AT 3000MM INTERVALS, AT ANGLES PROVIDED FOR APPROVAL PRIOR TO INSTALLATION.

### STEEL REINFORCEMENT & JOINTS NOTES:

CONTRACTOR TO REFER AND REFERENCE STEEL DETAILS WHEN CHECKING THESE DRAWINGS TO CONFIRM POSITIONING OF REINFORCEMENT. CONTACT DESIGNER (PLAYCE PTY LTD) FOR CLARIFICATION IN WRITING PRIOR TO WORKS COMMENCING/CONTINUING.

MARK ALL STEEL REINFORCEMENT LOCATIONS (ON FORM WORK OR SIMILAR) PRIOR TO CONCRETE POUR TO ENSURE ACCURATE POSITIONING OF SAW CUTS AS APPLICABLE.

### WORK NEAR TREES:

ESTABLISH TREE PROTECTION ZONES (TPZ) AROUND ALL EXISTING TREES TO BE RETAINED PRIOR TO COMMENCEMENT OF WORKS IN ACCORDANCE WITH AS4970. REFER SPECIFICATION.

ENSURE NO SOIL COMPACTION OCCURS WITHIN THE ROOT ZONES OF EXISTING TREES. FENCE OFF ROOT ZONES PRIOR TO COMMENCEMENT.

DEMOLITION OF ANY STRUCTURES ADJACENT TO ANY TREES TO BE RETAINED SHALL BE UNDERTAKEN IN A MANNER THAT DOES NOT IMPACT ON ANY ADJACENT TREE CANOPIES AND/OR ROOT ZONE AREA.

THERE SHALL BE NO EXCAVATION OR LEVEL CHANGES WITHIN TREE PROTECTION ZONES OF ANY OF THE TREES TO BE RETAINED.

ANY ROOTS THAT ARE FOUND MUST BE REPORTED TO THE SUPERINTENDENT FOR INSPECTION PRIOR TO CARRYING OUT ANY OTHER WORK. ROOTS WHICH ARE TO BE AFFECTED BY THE LINE OF THE PROPOSED WORK SHALL BE CLEAN CUT, CLEAR OF THE WORK BEFORE MACHINE EXCAVATION COMMENCES, WITH A SHARP SAW FOR THIS PURPOSE.

STOCKPILED ROCKS AND TRANSPORTATION OF ROCKS SHALL OCCUR OUTSIDE THE TREE PROTECTION ZONE OF ANY RETAINED TREE.

### COPING SETOUT NOTES:

ALL MEASUREMENTS ARE TAKEN FROM THE CENTERLINE OF COPING (CHS). REFER ALSO DETAILS & SPEC.

ALL EXPOSED STEELWORK SHALL BE HOT DIPPED GALVANISED OR APPROVED EQUIVALENT.

CONTRACTOR TO CHECK ALL DIMENSIONS & CROSS REFERENCE WITH ALL OTHER PLANS AND IF UNCLEAR, CONTACT DESIGNER IN WRITING FOR FORMAL CLARIFICATION PRIOR TO WORKS COMMENCING/CONTINUING.

### TPZ NOTES:

CARE TO BE TAKEN WHEN WORKING AROUND TREES.

TREE PROTECTION ZONES ARE SHOWN AS INDICATIVE ONLY.

CAREFUL HAND EXCAVATION IS REQUIRED IN THE TREE PROTECTION ZONE OF TREES LOCATED IN THE SUBJECT AREA.

### SETOUT NOTES:

CONTRACTOR TO CHECK ALL DIMENSIONS AS SHOWN. ANY DISCREPANCIES OR LACK OF CLARITY SHALL BE INDICATED BY CONTRACTOR TO SUPERINTENDENT FOR APPROVAL IN WRITING PRIOR TO WORKS COMMENCING/CONTINUING.

SETOUT, LEVELS AND GRADING PLANS TO BE READ IN CONJUNCTION SO IF THERE ARE ANY DISCREPANCIES OR LACK OF CLARITY, THE CONTRACTOR MUST CONTACT THE DESIGNER FOR WRITTEN CLARITY AND DIRECTION IN WRITING PRIOR TO WORKS COMMENCING/CONTINUING.

CONTRACTOR TO CROSS REFERENCE DIMENSION PLANS WITH SECTIONS AND SITE PLAN.

CONTRACTOR TO SETOUT ALL ELEMENTS AS SHOWN ON THE DRAWINGS. ALL ITEMS SHALL BE MARKED ON SITE FOR APPROVAL BY SUPERINTENDENT PRIOR TO WORKS COMMENCING.

CONTRACTOR TO LIAISE WITH SHELTER MANUFACTURER/INSTALLER TO ENSURE CORRECT ALIGNMENT AND INSTALLATION OF SHELTER.

### GRADING NOTES:

LICENSED SURVEYOR TO ESTABLISH SET OUT POINT ON SITE PRIOR TO THE COMMENCEMENT OF WORKS. THIS MUST BE PROTECTED AND RETAINED THROUGHOUT DURATION OF CONSTRUCTION.

CONTRACTOR TO ENSURE SMOOTH, CONSISTENT BETWEEN EXISTING AND PROPOSED LEVELS, PROVIDING LOCALISED HIGH POINTS AND GRADING WHERE NECESSARY TO ENSURE FREE DRAINAGE TO ASSOCIATED GARDEN BEDS AND GUTTERS AS REQUIRED.

SETOUT, LEVELS AND GRADING PLANS TO BE READ IN CONJUNCTION. IF ANY DISCREPANCY OR LACK OF CLARITY, THE CONTRACTOR MUST CONTACT THE DESIGNER FOR WRITTEN CLARITY AND DIRECTION IN WRITING PRIOR TO WORKS COMMENCING/CONTINUING.

### DEMOLITION NOTES:

PRIOR TO ANY ONSITE WORKS CONTRACTOR TO PREPARE AND SUBMIT A DILAPIDATION REPORT FOR APPROVAL TO PROCEED.

THE CONTRACTOR SHALL NOMINATE VEHICLE ACCESS POINTS PRIOR TO COMMENCEMENT OF CONSTRUCTION.

CONTRACTOR TO PROVE ALL UNDERGROUND SERVICES PRIOR TO WORKS COMMENCING. UNDERGROUND SERVICES MUST NOT BE DISTURBED. THE CONTRACTOR IS REQUIRED TO NOTIFY THE SUPERINTENDENT PRIOR TO CONSTRUCTION IF THEY HAVE CONCERNS ABOUT THE DEPTH, POSITION OR CONDITION OF THESE SERVICES.

THE CONTRACTOR MUST ENSURE ALL WORKS COMPLY WITH THE REQUIREMENTS DETAILED IN THE DRAWING SET AND SPECIFICATION.

ANY BUILDINGS, WALLS, OVERHEAD STRUCTURES, DOWN PIPES, POSTS, ROADS, PATHS, CURBING, LAWN AREAS, TREES OR GARDEN BEDS ON SITE NOT INCLUDED IN SCOPE OF WORKS SHALL BE RETAINED, AND MUST BE RESTORED TO ORIGINAL CONDITION BY CONTRACTOR IF DAMAGED OR REPLACED LIKE FOR LIKE BY CONTRACTOR IF DAMAGED (INCL. KERBS AND ROADS).

ANY CONCRETE FOOTINGS UNDER FURNITURE ITEMISED FOR REMOVAL MUST BE ALSO FULLY REMOVED.

WHEREVER AN ITEM IS TO BE 'DEMOLISHED & REMOVED' BY THE CONTRACTOR AS PART OF THE WORKS, ASSOCIATED CONCRETE PAD MUST ALSO BE REMOVED. THE CONTRACTOR SHOULD VERIFY THE EXTENT OF WORKS ON SITE.

THE CONTRACTOR IS RESPONSIBLE FOR THE REMOVAL AND DISPOSAL OF ALL UNWANTED MATERIAL. STOCKPILED MATERIAL IN DESIGNATED AREA ONLY.

WARNING  
BEWARE OF UNDERGROUND SERVICES.  
THE LOCATIONS OF UNDERGROUND SERVICES ARE INDICATIVE ONLY.  
THEIR EXACT POSITION SHOULD BE PROVEN ON SITE.

CONTRACTOR TO VERIFY ALL DIMENSIONS ON SITE BEFORE COMMENCING WORK.  
REPORT ALL DISCREPANCIES TO SUPERINTENDENT PRIOR TO CONSTRUCTION.  
FIGURED DIMENSIONS TO BE TAKEN IN PREFERENCE TO SCALED DRAWINGS.

THIS DRAWING AND DESIGN IS SUBJECT TO COPYRIGHT AND MAY NOT BE REPRODUCED WITHOUT PRIOR WRITTEN CONSENT. © PLAYCE PTY LTD 2017.



| REV. | DESCRIPTION | INITIAL | DATE       |
|------|-------------|---------|------------|
| -    | FOR TENDER  | --      | 10 09 2020 |

SCALE BAR NORTH ARROW

NOT TO SCALE

SUITE 14-15B CHESTNUT STREET  
CREMORNE VIC 3121  
P: 03 9428 9000  
E: enquiries@playce.com  
www.playce.com

CLIENT STRATHBOGIE SHIRE COUNCIL  
109A BINNEY STREET  
EUROA, VIC, 3666

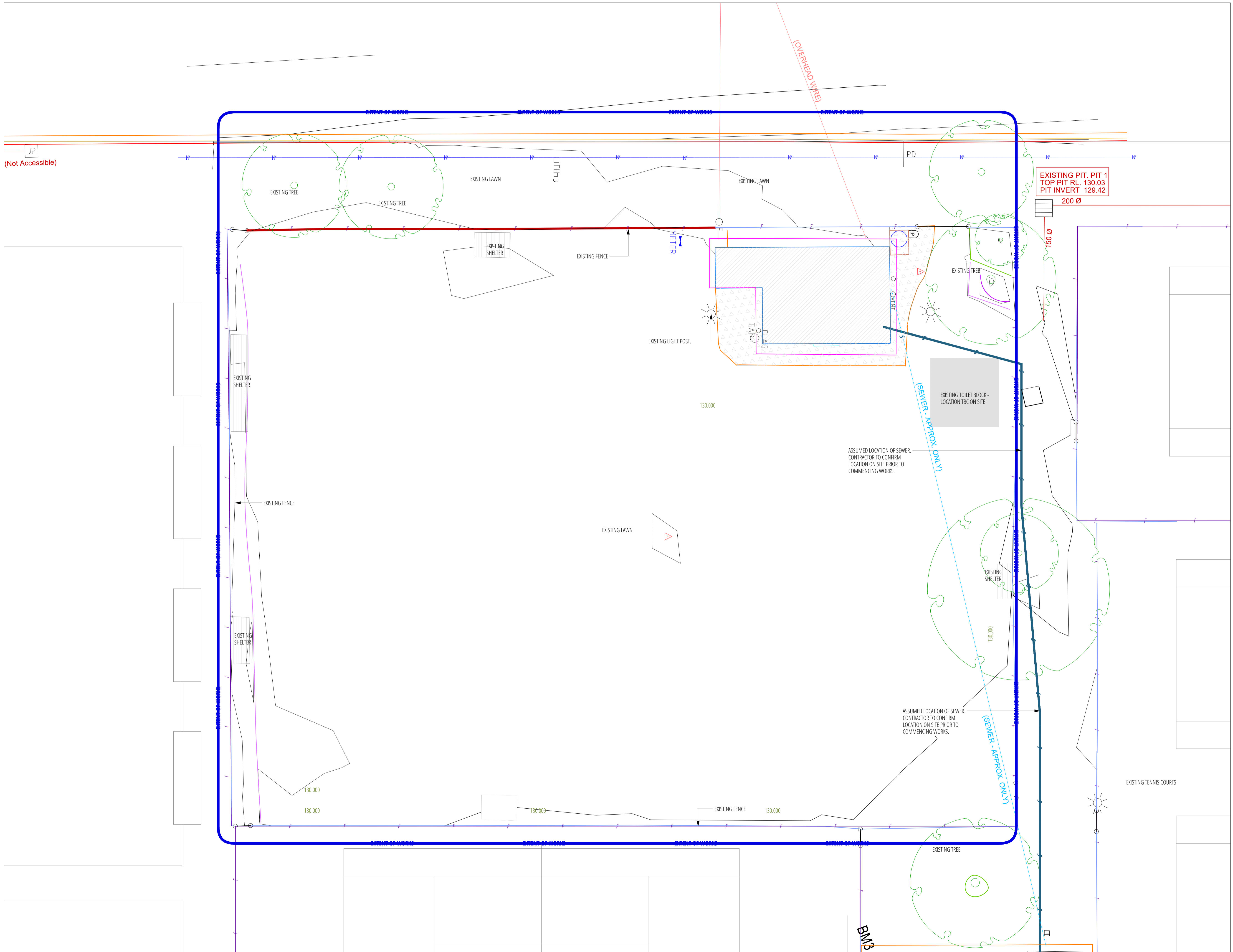
PROJECT TITLE NAGAMBIE ACTIVE HUB  
PROJECT ADDRESS FILSON STREET  
NAGAMBIE, VIC, 3608

DRAWN TO CHECKED JG SCALE N/A  
DATE SEPT 2020 PROJECT No. 18326 CLIENT REF -

DRAWING TITLE TITLE PAGE, DRAWING INDEX & NOTES

DRAWING No. 18326\_L000 REVISION -

STATUS FOR TENDER



JP  
(Not Accessible)

WARNING  
BEWARE OF UNDERGROUND SERVICES.  
THE LOCATIONS OF UNDERGROUND SERVICES ARE INDICATIVE ONLY.  
THEIR EXACT POSITIONS SHOULD BE PROVEN ON SITE.  
CONTRACTOR TO VERIFY ALL DIMENSIONS ON SITE BEFORE COMMENCING WORK.  
REPORT ALL DISCREPANCIES TO SUPERINTENDENT PRIOR TO CONSTRUCTION.  
FIGURED DIMENSIONS TO BE TAKEN IN PREFERENCE TO SCALED DRAWINGS.  
THIS DRAWING AND DESIGN IS SUBJECT TO COPYRIGHT AND MAY NOT BE  
REPRODUCED WITHOUT PRIOR WRITTEN CONSENT. © PLACE PTY LTD 2017.

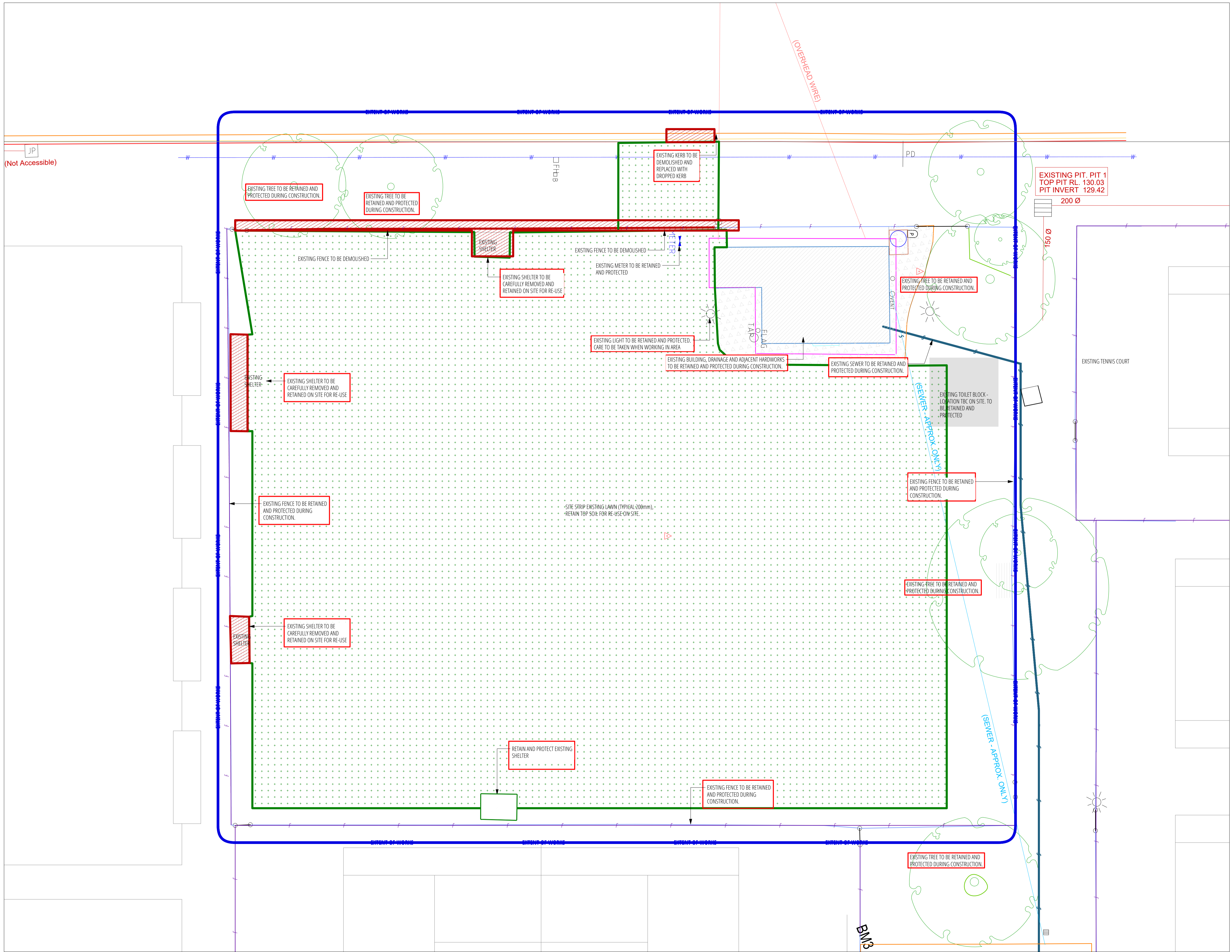
- EXISTING SITE LEGEND**
- EXISTING SITE FEATURE
  - EXISTING TREE  
CARE IS TO BE TAKEN WHEN WORKING  
NEAR EXISTING TREES - REFER  
SPECIFICATION
  - EXISTING FENCE
  - EXISTING BUILDING
  - EXISTING CONCRETE
- EXISTING SERVICES LEGEND**
- EXISTING DRAINAGE PIT  
LOCATION & DETAILS TO BE CONFIRMED  
ON SITE
  - EXISTING SEWER  
LOCATION & DETAILS TO BE CONFIRMED  
ON SITE
- DRAWING LEGEND**
- EXTENT OF WORKS LINE
  - EXISTING CONTOUR (1m)
  - EXISTING CONTOUR (100mm)

**DRAWING NOTES**  
- CONTRACTOR TO ASSESS EXISTING SITE CONDITION AND RECTIFY  
ANY ISSUES WITH COUNCIL PRIOR TO COMMENCING WORKS.

|                  |         |            |
|------------------|---------|------------|
| FOR TENDER       | JG      | 10 09 2020 |
| REV. DESCRIPTION | INITIAL | DATE       |
| SCALE BAR        |         |            |
| NORTH ARROW      |         |            |
| SCALE 1:100 @ A1 |         |            |

**PLACE**  
SUITE 14-150 CHESTNUT STREET  
CREMORNE VIC 3171  
P: 03 9425 8000  
E: enquiries@place.com  
www.place.com

|                        |   |
|------------------------|---|
| <b>CLIENT</b>          | STRATHBOGIE SHIRE COUNCIL<br>109A BINNEY STREET<br>EUROA, VIC. 3666 |
| <b>PROJECT TITLE</b>   | NAGAMBIE ACTIVE HUB   |
| <b>PROJECT ADDRESS</b> | FILSON STREET<br>NAGAMBIE, VIC. 3608                                |
| <b>DRAWN</b>           | TD  |
| <b>CHECKED</b>         | JG  |
| <b>SCALE</b>           | 1:100 @ A1  |
| <b>DATE</b>            | SEPT 2020   |
| <b>PROJECT No.</b>     | 18326   |
| <b>CLIENT REF</b>      | -   |
| <b>DRAWING TITLE</b>   | EXISTING CONDITIONS PLAN  |
| <b>DRAWING No.</b>     | 18326_L001  |
| <b>REVISION</b>        | -   |
| <b>STATUS</b>          | FOR TENDER  |



WARNING  
BEWARE OF UNDERGROUND SERVICES.  
THE LOCATIONS OF UNDERGROUND SERVICES ARE INDICATIVE ONLY.  
THEIR EXACT POSITIONS SHOULD BE PROVEN ON SITE.  
CONTRACTOR TO VERIFY ALL DIMENSIONS ON SITE BEFORE COMMENCING WORK.  
REPORT ALL DISCREPANCIES TO SUPERINTENDENT PRIOR TO CONSTRUCTION.  
FIGURED DIMENSIONS TO BE TAKEN IN PREFERENCE TO SCALED DRAWINGS.  
THIS DRAWING AND DESIGN IS SUBJECT TO COPYRIGHT AND MAY NOT BE  
REPRODUCED WITHOUT PRIOR WRITTEN CONSENT. © PLACE PTY LTD 2017.

**SITE LEGEND**

- EXISTING SITE FEATURE
- EXISTING TREE  
CARE IS TO BE TAKEN WHEN WORKING  
NEAR EXISTING TREES - REFER  
SPECIFICATION
- EXISTING FENCE
- EXISTING BUILDING

**EXISTING SERVICES LEGEND**

- EXISTING DRAINAGE PIT  
LOCATION & DETAILS TO BE CONFIRMED  
ON SITE
- EXISTING SEWER  
LOCATION & DETAILS TO BE CONFIRMED  
ON SITE
- EXISTING WATER LINE  
LOCATION & DETAILS TO BE CONFIRMED  
ON SITE

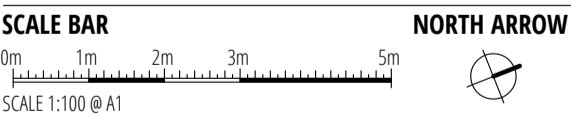
**DRAWING LEGEND**

- EXTENT OF WORKS LINE
- EXISTING GRASS AREA  
TO BE REMOVED  
SITE STRIP EXISTING LAWN (TYPICAL  
200mm). RETAIN TOP SOIL FOR RE-USE  
ON SITE.
- EXISTING OBSTACLE  
TO BE REMOVED  
TO BE DEMOLISHED AND REMOVED  
FROM SITE INCLUDING ALL FOOTINGS.
- EXISTING CONCRETE

**DRAWING NOTES**

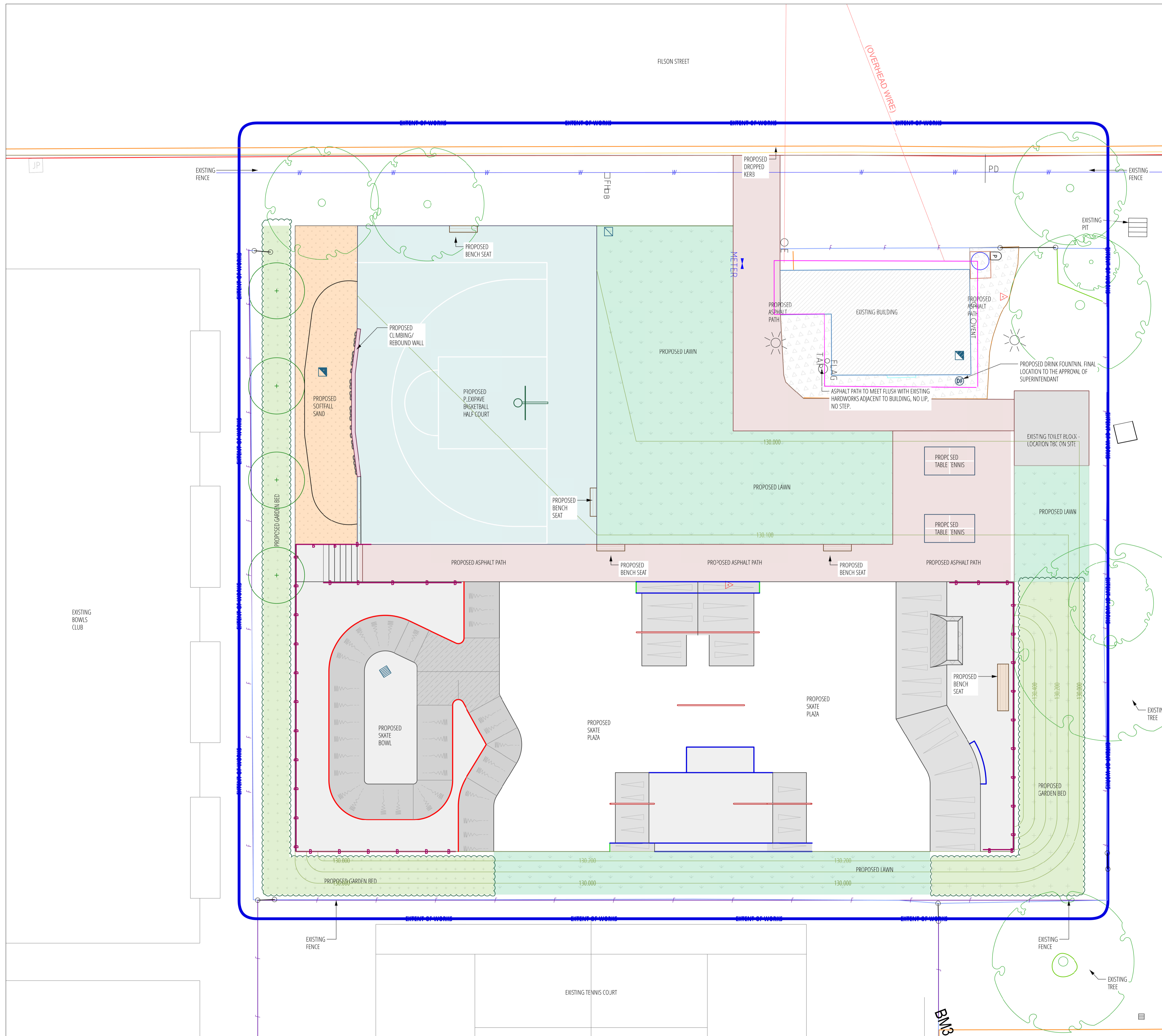
- CONTRACTOR TO ASSESS EXISTING SITE CONDITION AND RECTIFY  
ANY ISSUES WITH COUNCIL PRIOR TO COMMENCING WORKS.

| REV. | DESCRIPTION | INITIAL | DATE       |
|------|-------------|---------|------------|
| -    | FOR TENDER  | JG      | 10 09 2020 |



**PLACE**  
SUITE 14-15B CHESTNUT STREET  
CREMORNE VIC 3171  
P: 03 9425 8000  
E: enquiries@place.com  
www.place.com

|                        |   |
|------------------------|---|
| <b>CLIENT</b>          | STRATHBOGIE SHIRE COUNCIL<br>109A BINNEY STREET<br>EUROA, VIC. 3666 |
| <b>PROJECT TITLE</b>   | NAGAMBIE ACTIVE HUB   |
| <b>PROJECT ADDRESS</b> | FILSON STREET<br>NAGAMBIE, VIC. 3608                                |
| <b>DRAWN</b>           | TD  |
| <b>CHECKED</b>         | JG  |
| <b>SCALE</b>           | 1:100 @ A1  |
| <b>DATE</b>            | SEPT 2020   |
| <b>PROJECT No.</b>     | 18326   |
| <b>CLIENT REF</b>      | -   |
| <b>DRAWING TITLE</b>   | DEMOLITION PLAN   |
| <b>DRAWING No.</b>     | 18326_1002  |
| <b>REVISION</b>        | -   |
| <b>STATUS</b>          | FOR TENDER  |



**SKATEPARK LEGEND (CONTINUED)**

- **TYPICAL ROUND COPING**  
REFER TO DETAILS & SPECIFICATIONS
- **TYPICAL SQUARE COPING**  
REFER TO DETAILS & SPECIFICATIONS
- **TYPICAL ANGLED COPING**  
REFER TO DETAILS & SPECIFICATIONS
- **SKATE RAIL**  
REFER TO SECTIONS, DETAILS & SPECIFICATIONS

**SERVICES LEGEND**

- **PIT WITH CUSTOM SKATEPARK LID**  
REFER TO DETAILS & SPECIFICATIONS

**DRAWING LEGEND**

- **EXTENT OF WORKS LINE**

**DRAWING NOTES**

- CONTRACTOR TO ASSESS EXISTING SITE CONDITION AND RECTIFY ANY ISSUES WITH COUNCIL PRIOR TO COMMENCING WORKS.

**EXISTING SITE LEGEND**

- EXISTING SITE FEATURE**
- EXISTING TREE**  
CARE IS TO BE TAKEN WHEN WORKING NEAR EXISTING TREES - REFER SPECIFICATION
- EXISTING FENCE**
- EXISTING BUILDING**

**EXISTING SERVICES LEGEND**

- **EXISTING DRAINAGE PIT**  
LOCATION & DETAILS TO BE CONFIRMED ON SITE

**VEGETATION LEGEND**

- PROPOSED GARDEN BED**  
REFER TO DETAILS & SPECIFICATIONS
- PROPOSED LAWN**  
REFER TO DETAILS & SPECIFICATIONS
- + **PROPOSED TREE**  
REFER TO DETAILS & SPECIFICATIONS

**HARDWORKS LEGEND**

- PROPOSED ASPHALT SLAB**  
REFER TO DETAILS & SPECIFICATIONS
- PROPOSED SOFTFALL SAND**  
REFER TO DETAILS & SPECIFICATIONS
- PROPOSED PLEXIPAVE**  
REFER TO DETAILS & SPECIFICATIONS

**FURNITURE LEGEND**

- PROPOSED BENCH SEAT**  
REFER TO DETAILS & SPECIFICATIONS
- PROPOSED TABLE TENNIS**  
REFER TO DETAILS & SPECIFICATIONS
- + **PROPOSED BASKETBALL POST**  
REFER TO DETAILS & SPECIFICATIONS
- PROPOSED CLIMBING WALL**  
REFER TO DETAILS & SPECIFICATIONS
- PROPOSED BALUSTRADE**  
REFER TO DETAILS & SPECIFICATIONS
- ⊙ **PROPOSED DRINK FOUNTAIN**  
REFER TO DETAILS & SPECIFICATIONS

**SKATEPARK LEGEND**

- PROPOSED CONCRETE SKATEPARK**
- FLAT BANK OBSTACLE**  
SEE SECTIONS FOR HEIGHTS & ANGLES
- TRANSITION OBSTACLE**  
SEE SECTIONS FOR HEIGHTS & ANGLES
- BLEND ZONE**  
CONCRETE TO BLEND SMOOTHLY BETWEEN PROFILES
- TOP OF FLAT BANK**  
REFER TO DETAILS & SPECIFICATIONS
- SKATE TANGENT LINE**  
CHANGE OF TANGENCY OR PROFILE, SEE SECTIONS

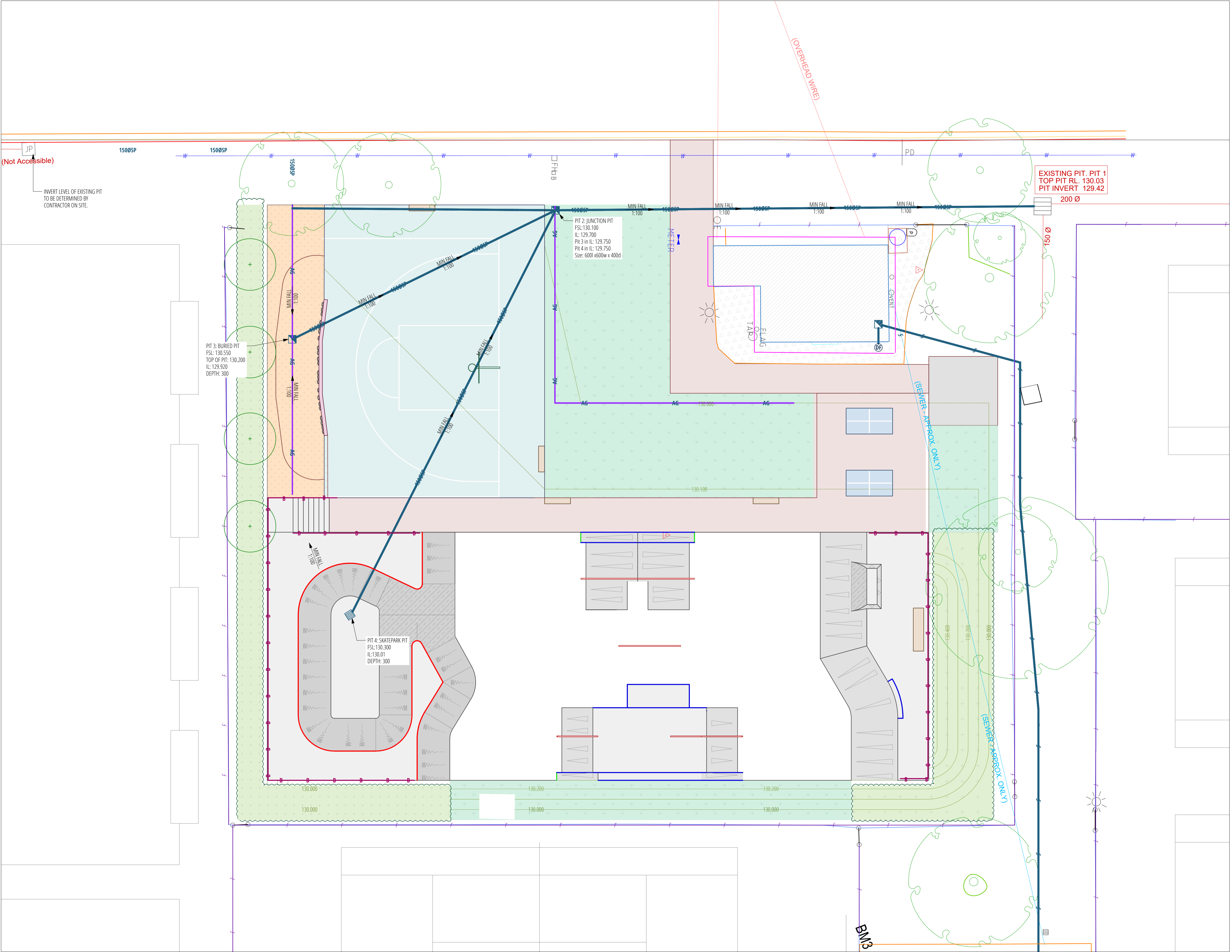
| REV. | DESCRIPTION | INITIAL | DATE       |
|------|-------------|---------|------------|
| -    | FOR TENDER  | JG      | 10 09 2020 |

SCALE BAR  
0m 1m 2m 3m 5m  
SCALE 1:100 @ A1

**PLA'CE**  
SUITE 14-150 CHESTNUT STREET  
CREMORNE VIC 3171  
P: 03 9425 8000  
E: enquiries@placelife.com  
www.placelife.com

|                        |   |
|------------------------|---|
| <b>CLIENT</b>          | STRATHBOGIE SHIRE COUNCIL<br>109A BINNEY STREET<br>EUROA, VIC. 3666 |
| <b>PROJECT TITLE</b>   | NAGAMBIE ACTIVE HUB   |
| <b>PROJECT ADDRESS</b> | FILSON STREET<br>NAGAMBIE, VIC. 3608                                |
| <b>DRAWN</b>           | TD  |
| <b>CHECKED</b>         | JG  |
| <b>SCALE</b>           | 1:100 @ A1  |
| <b>DATE</b>            | SEPT 2020   |
| <b>PROJECT No.</b>     | 18326   |
| <b>CLIENT REF</b>      | -   |
| <b>DRAWING TITLE</b>   | SITE PLAN   |
| <b>DRAWING No.</b>     | 18326_003   |
| <b>REVISION</b>        | -   |
| <b>STATUS</b>          | FOR TENDER  |

WARNING  
BEWARE OF UNDERGROUND SERVICES.  
THE LOCATIONS OF UNDERGROUND SERVICES ARE INDICATIVE ONLY.  
THEIR EXACT POSITION SHOULD BE PROVEN ON SITE.  
CONTRACTOR TO VERIFY ALL DIMENSIONS ON SITE BEFORE COMMENCING WORK.  
REPORT ALL DISCREPANCIES TO SUPERINTENDENT PRIOR TO CONSTRUCTION.  
FIGURED DIMENSIONS TO BE TAKEN IN PREFERENCE TO SCALED DRAWINGS.  
THIS DRAWING AND DESIGN IS SUBJECT TO COPYRIGHT AND MAY NOT BE REPRODUCED WITHOUT PRIOR WRITTEN CONSENT. © PLAC'CE PTY LTD 2017.



JP  
(Not Accessible)  
INVERT LEVEL OF EXISTING PIT  
TO BE DETERMINED BY  
CONTRACTOR ON SITE.

PIT 3: BURIED PIT  
FSL: 130.550  
TOP OF PIT: 130.200  
IL: 129.920  
DEPTH: 300

PIT 2: JUNCTION PIT  
FSL: 130.100  
IL: 129.700  
Pit 3 in IL: 129.750  
Pit 4 in IL: 129.750  
Size: 600i x 600w x 400d

PIT 4: SKATEPARK PIT  
FSL: 130.300  
IL: 130.01  
DEPTH: 300

EXISTING PIT, PIT 1  
TOP PIT RL: 130.03  
PIT INVERT: 129.42  
200 Ø

WARNING  
BEWARE OF UNDERGROUND SERVICES.  
THE LOCATIONS OF UNDERGROUND SERVICES ARE INDICATIVE ONLY.  
THEIR EXACT POSITION SHOULD BE PROVEN ON SITE.  
CONTRACTOR TO VERIFY ALL DIMENSIONS ON SITE BEFORE COMMENCING WORK.  
REPORT ALL DISCREPANCIES TO SUPERINTENDENT PRIOR TO CONSTRUCTION.  
FIGURED DIMENSIONS TO BE TAKEN IN PREFERENCE TO SCALED DRAWINGS.  
THIS DRAWING AND DESIGN IS SUBJECT TO COPYRIGHT AND MAY NOT BE  
REPRODUCED WITHOUT PRIOR WRITTEN CONSENT. © PLACE PTY LTD 2017.

**EXISTING SERVICES LEGEND**  
EXISTING DRAINAGE PIT  
LOCATION & DETAILS TO BE CONFIRMED  
ON SITE

**SERVICES LEGEND**  
PIT WITH CUSTOM SKATEPARK LID  
REFER TO DETAILS & SPECIFICATIONS  
1500 SOLID PIPE DRAINAGE LINE  
REFER TO DETAILS & SPECIFICATIONS

**DRAWING LEGEND**  
DRAINAGE DIMENSIONS  
DIRECTION & GRADIENT OF FALL  
TYPICAL 1:100 UNLESS OTHERWISE  
SPECIFIED. REFER TO DETAILS &  
SPECIFICATIONS

**DRAWING NOTES**  
- CONTRACTOR TO ASSESS EXISTING SITE CONDITION AND RECTIFY  
ANY ISSUES WITH COUNCIL PRIOR TO COMMENCING WORKS.

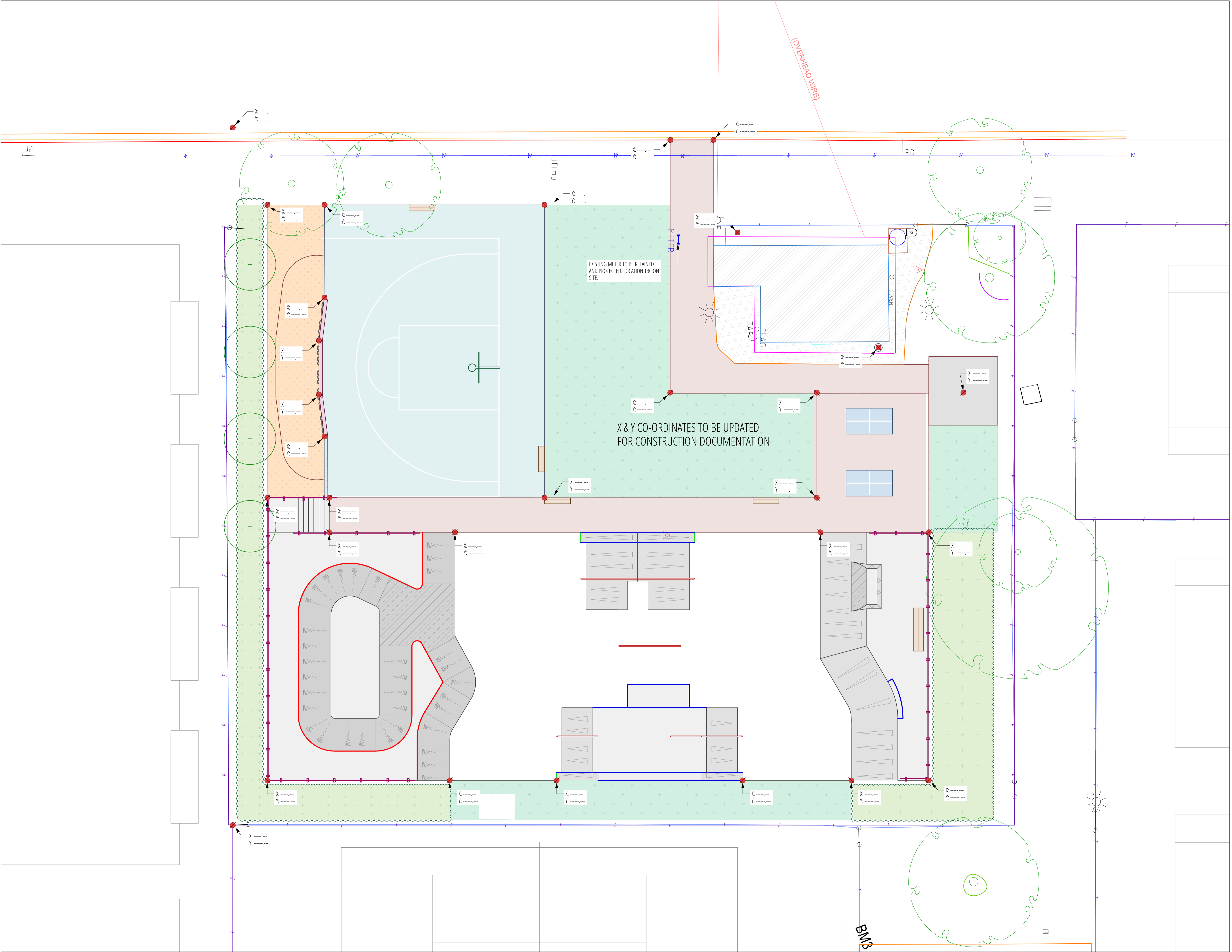
|                  |         |            |
|------------------|---------|------------|
| FOR TENDER       | JG      | 10 09 2020 |
| REV. DESCRIPTION | INITIAL | DATE       |
| SCALE BAR        |         |            |
| NORTH ARROW      |         |            |
| SCALE 1:100 @ A1 |         |            |

**PLACE**  
SUITE 14-150 CHESTNUT STREET  
CREMORNE VIC 3121  
P: 03 9428 9000  
E: enquiries@place.com  
www.place.com

**CLIENT** STRATHBOGIE SHIRE COUNCIL  
109A BINNEY STREET  
EUROA, VIC. 3666

**PROJECT TITLE** NAGAMBIE ACTIVE HUB  
**PROJECT ADDRESS** FILSON STREET  
NAGAMBIE, VIC. 3608

|                      |               |                    |       |                   |            |
|----------------------|---------------|--------------------|-------|-------------------|------------|
| <b>DRAWN</b>         | TD            | <b>CHECKED</b>     | JG    | <b>SCALE</b>      | 1:100 @ A1 |
| <b>DATE</b>          | SEPT 2020     | <b>PROJECT No.</b> | 18326 | <b>CLIENT REF</b> | -          |
| <b>DRAWING TITLE</b> | DRAINAGE PLAN |                    |       |                   |            |
| <b>DRAWING No.</b>   | 18326_004     | <b>REVISION</b>    | -     |                   |            |
| <b>STATUS</b>        | FOR TENDER    |                    |       |                   |            |



WARNING  
BEWARE OF UNDERGROUND SERVICES.  
THE LOCATIONS OF UNDERGROUND SERVICES ARE INDICATIVE ONLY.  
THEIR EXACT POSITION SHOULD BE PROVEN ON SITE.

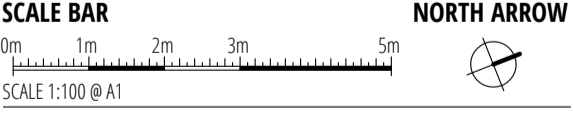
CONTRACTOR TO VERIFY ALL DIMENSIONS ON SITE BEFORE COMMENCING WORK.  
REPORT ALL DISCREPANCIES TO SUPERINTENDENT PRIOR TO CONSTRUCTION.  
FIGURED DIMENSIONS TO BE TAKEN IN PREFERENCE TO SCALED DRAWINGS.

THIS DRAWING AND DESIGN IS SUBJECT TO COPYRIGHT AND MAY NOT BE  
REPRODUCED WITHOUT PRIOR WRITTEN CONSENT. © PLACE PTY LTD 2017.

- DRAWING LEGEND**
- SETTING OUT POINT
  - SITE REFERENCE POINT
  - TP → TANGENT POINT

- DRAWING NOTES**
- X & Y CO-ORDINATES TO BE UPDATED FOR CONSTRUCTION DOCUMENTATION.
  - SITE SETOUT TO BE APPROVED ON SITE BY SUPERINTENDENT.
  - DWG CAD FILE CAN BE SUPPLIED FOR SETOUT.

|                  |         |            |
|------------------|---------|------------|
| FOR TENDER       | JG      | 10 09 2020 |
| REV. DESCRIPTION | INITIAL | DATE       |



**PLACE** SUITE 14-15B CHESTNUT STREET  
CREMORNE VIC 3171  
P: 03 9428 9000  
E: enquiries@place.com  
www.place.com

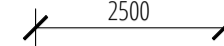



|                        |   |                    |                   |
|------------------------|---|--------------------|-------------------|
| <b>CLIENT</b>          | STRATHBOGIE SHIRE COUNCIL<br>109A BINNEY STREET<br>EUROA, VIC. 3666 |                    |                   |
| <b>PROJECT TITLE</b>   | NAGAMBIE ACTIVE HUB   |                    |                   |
| <b>PROJECT ADDRESS</b> | FILSON STREET<br>NAGAMBIE, VIC. 3608                                |                    |                   |
| <b>DRAWN</b>           | TD  | <b>CHECKED</b>     | JG                |
| <b>DATE</b>            | SEPT 2020   | <b>PROJECT No.</b> | 18326             |
| <b>DRAWING TITLE</b>   | SITE SETOUT PLAN  |                    | <b>CLIENT REF</b> |
| <b>DRAWING No.</b>     | 18326_1005  | <b>REVISION</b>    | -                 |
| <b>STATUS</b>          | FOR TENDER  |                    |                   |

WARNING  
BEWARE OF UNDERGROUND SERVICES.  
THE LOCATIONS OF UNDERGROUND SERVICES ARE INDICATIVE ONLY.  
THEIR EXACT POSITION SHOULD BE PROVEN ON SITE.

CONTRACTOR TO VERIFY ALL DIMENSIONS ON SITE BEFORE COMMENCING WORK.  
REPORT ALL DISCREPANCIES TO SUPERINTENDENT PRIOR TO CONSTRUCTION.  
FIGURED DIMENSIONS TO BE TAKEN IN PREFERENCE TO SCALED DRAWINGS.

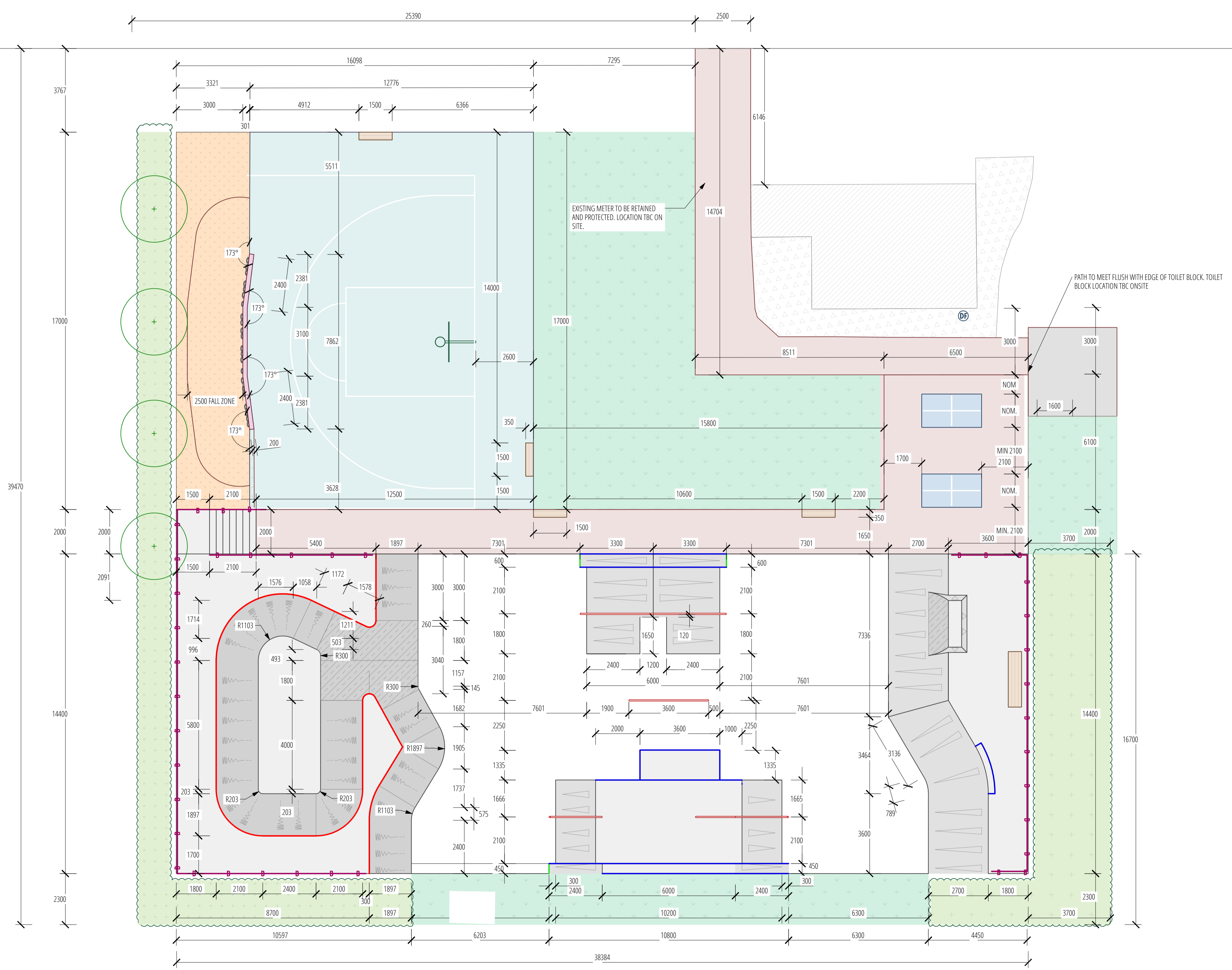
THIS DRAWING AND DESIGN IS SUBJECT TO COPYRIGHT AND MAY NOT BE  
REPRODUCED WITHOUT PRIOR WRITTEN CONSENT. © PLACE PTY LTD 2017.


**DRAWING LEGEND**

-  SETOUT DIMENSIONS  
REFER TO SECTIONS & DETAILS
-  TANGENT POINT
-  SETTING OUT POINT
-  SITE REFERENCE POINT

**DRAWING NOTES**

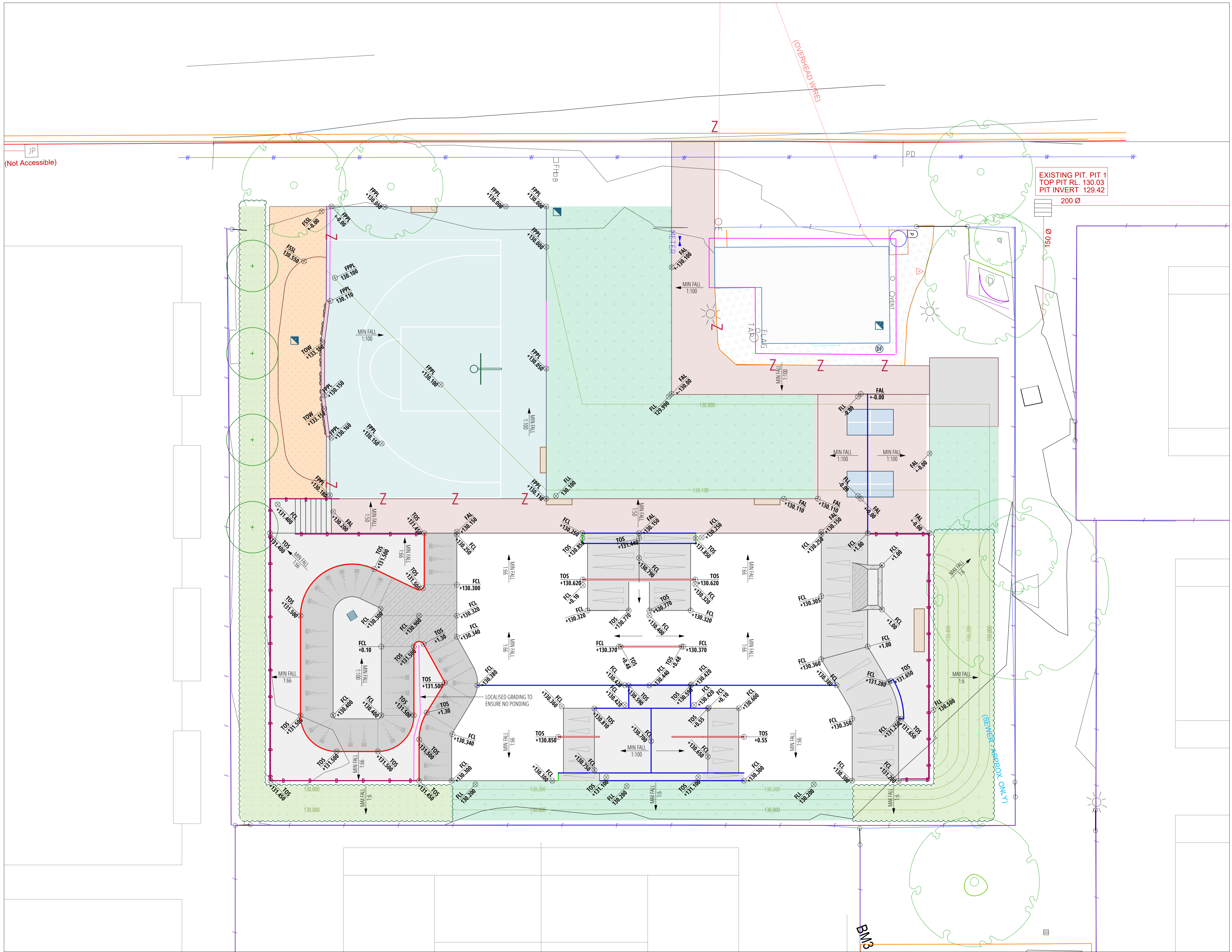
- SETOUT DIMENSIONS TO BE UPDATED FOR CONSTRUCTION DOCUMENTATION.
- SETOUT TO BE APPROVED ON SITE BY SUPERINTENDENT.
- .DWG CAD FILE CAN BE SUPPLIED FOR SETOUT.



|                         |                |   |
|-------------------------|----------------|---|
| FOR TENDER              | JG             | 10 09 2020  |
| <b>REV. DESCRIPTION</b> | <b>INITIAL</b> | <b>DATE</b>   |
| <b>SCALE BAR</b>        |                | <b>NORTH ARROW</b>  |
| 0m 1m 2m 3m 5m          |                |  |
| SCALE 1:100 @ A1        |                |   |

**PLACE** SUITE 14-15B CHESTNUT STREET  
CREMORNE VIC 3121  
P: 03 9428 9800  
E: enquiries@place.com  
www.place.com

|                        |   |
|------------------------|---|
| <b>CLIENT</b>          | STRATHBOGIE SHIRE COUNCIL<br>109A BINNEY STREET<br>EUROA, VIC. 3666 |
| <b>PROJECT TITLE</b>   | NAGAMBIE ACTIVE HUB   |
| <b>PROJECT ADDRESS</b> | FILSON STREET<br>NAGAMBIE, VIC. 3608                                |
| <b>DRAWN</b>           | TD  |
| <b>CHECKED</b>         | JG  |
| <b>SCALE</b>           | 1:100 @ A1  |
| <b>DATE</b>            | SEPT 2020   |
| <b>PROJECT No.</b>     | 18326   |
| <b>CLIENT REF</b>      | -   |
| <b>DRAWING TITLE</b>   | SETOUT PLAN   |
| <b>DRAWING No.</b>     | 18326_1006  |
| <b>REVISION</b>        | -   |
| <b>STATUS</b>          | FOR TENDER  |



WARNING  
BEWARE OF UNDERGROUND SERVICES.  
THE LOCATIONS OF UNDERGROUND SERVICES ARE INDICATIVE ONLY.  
THEIR EXACT POSITION SHOULD BE PROVEN ON SITE.

CONTRACTOR TO VERIFY ALL DIMENSIONS ON SITE BEFORE COMMENCING WORK.  
REPORT ALL DISCREPANCIES TO SUPERINTENDENT PRIOR TO CONSTRUCTION.  
FIGURED DIMENSIONS TO BE TAKEN IN PREFERENCE TO SCALED DRAWINGS.

THIS DRAWING AND DESIGN IS SUBJECT TO COPYRIGHT AND MAY NOT BE REPRODUCED WITHOUT PRIOR WRITTEN CONSENT. © PLACE Pty Ltd 2017.

**DRAWING LEGEND**

|               |  |
|---------------|--|
| FLL<br>+0.00  | PROPOSED FINISHED<br>LAWN LEVEL          |
| FGBL<br>+0.00 | PROPOSED FINISHED<br>GARDEN BED LEVEL    |
| FAL<br>+0.00  | PROPOSED FINISHED<br>ASPHALT LEVEL       |
| FSSL<br>+0.00 | PROPOSED FINISHED<br>SOFTFALL SAND LEVEL |
| FPPL<br>+0.00 | PROPOSED FINISHED<br>PLEXIPAVE LEVEL     |
| TOW<br>+0.00  | PROPOSED FINISHED<br>TOP OF WALL LEVEL   |
| FCL<br>+0.00  | PROPOSED FINISHED<br>CONCRETE LEVEL      |
| TOS<br>+0.00  | PROPOSED TOP OF<br>STEELWORK LEVEL       |

**EXISTING LEVEL**

|             |  |
|-------------|--|
| FALLS       | DIRECTION & GRADIENT OF FALL<br>TYPICAL 1:66 UNLESS OTHERWISE<br>SPECIFIED. REFER TO DETAILS &<br>SPECIFICATIONS |
| TP          | TANGENT POINT  |
| Z           | FLUSH MARKER<br>SURFACES TO MEET FLUSH,<br>ENSURE NO TRIP HAZARDS  |
| Valley Line | VALLEY<br>CONTRACTOR TO ENSURE<br>POSITIVE DRAINAGE  |

**DRAWING NOTES**

- ALL LEVELS ARE IN METRES, UNLESS STATED OTHERWISE.
- CONTRACTOR TO ENSURE NO POOLING OF WATER OCCURS ON SURFACES OR AGAINST FEATURES.
- REFER TO SITE PLAN FOR ADDITIONAL CONTEXT.

|                  |               |
|------------------|---------------|
| - DRAFT          | -- 07/02/2020 |
| REV. DESCRIPTION | INITIAL DATE  |
| SCALE BAR        | NORTH ARROW   |
| SCALE 1:100 @ A1 |               |

**PLACE** SUITE 14-15B CHESTNUT STREET  
CREMORNE VIC 3171  
P: 03 9429 9000  
E: enquiries@place.com  
www.place.com

CLIENT STRATHBOGIE SHIRE COUNCIL  
109A BINNEY STREET  
EUROA, VIC. 3666

PROJECT TITLE NAGAMBIE ACTIVE HUB  
PROJECT ADDRESS FILSON STREET  
NAGAMBIE, VIC. 3608

|               |                       |             |             |            |            |
|---------------|-----------------------|-------------|-------------|------------|------------|
| DRAWN         | TD                    | CHECKED     | --          | SCALE      | 1:100 @ A1 |
| DATE          | FEB 2020              | PROJECT No. | 18326       | CLIENT REF | --         |
| DRAWING TITLE | LEVELS & GRADING PLAN |             | DRAWING No. | 18326_1007 | REVISION   |
| STATUS        |                       |             |             |            | DRAFT      |



WARNING  
BEWARE OF UNDERGROUND SERVICES.  
THE LOCATIONS OF UNDERGROUND SERVICES ARE INDICATIVE ONLY.  
THEIR EXACT POSITION SHOULD BE PROVEN ON SITE.

CONTRACTOR TO VERIFY ALL DIMENSIONS ON SITE BEFORE COMMENCING WORK.  
REPORT ALL DISCREPANCIES TO SUPERINTENDENT PRIOR TO CONSTRUCTION.  
FIGURED DIMENSIONS TO BE TAKEN IN PREFERENCE TO SCALED DRAWINGS.

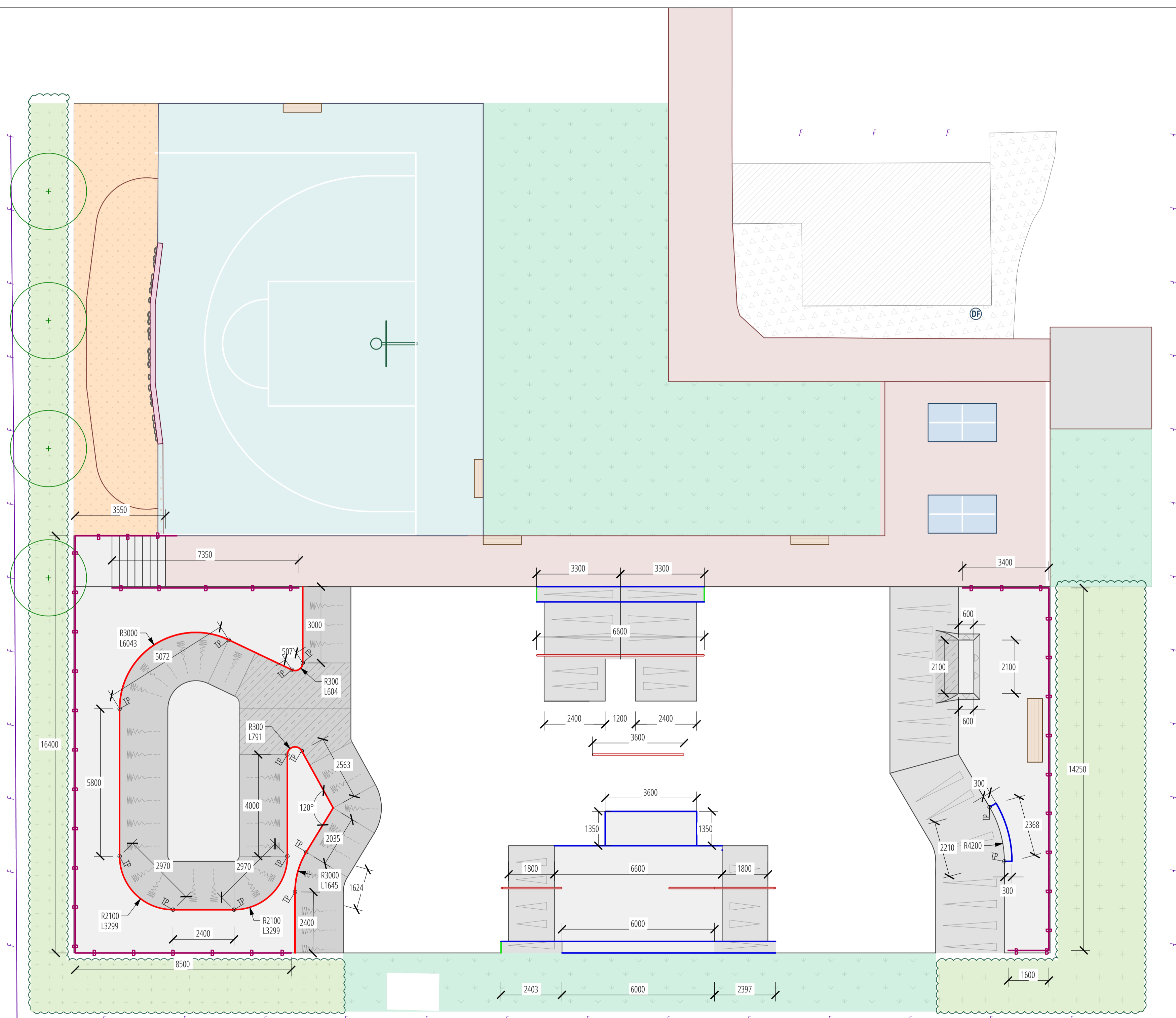
THIS DRAWING AND DESIGN IS SUBJECT TO COPYRIGHT AND MAY NOT BE  
REPRODUCED WITHOUT PRIOR WRITTEN CONSENT. © PLACE Pty Ltd 2017.

**DRAWING LEGEND**

← 2500 ← **STEELWORK DIMENSIONS**  
REFER TO SECTIONS & DETAILS

**DRAWING NOTES**

- SEE DRAWING 18326/L100 FOR SECTIONS.
- SEE DRAWING 18326/L009 FOR SECTION KEY PLAN.
- ALL OPEN ENDS OF STEELWORK TO BE CAPPED. SHARP EDGES TO BE GROUND SMOOTH. REFER SPECIFICATION.



| REV. | DESCRIPTION | INITIAL | DATE       |
|------|-------------|---------|------------|
| -    | FOR TENDER  | -       | 10 09 2020 |



**PLACE**  
SUITE 14-15B CHESTNUT STREET  
CREMORNE VIC 3171  
P: 03 9428 9000  
E: enquiries@place.com  
www.place.com

**CLIENT** STRATHBOGIE SHIRE COUNCIL  
109A BINNEY STREET  
EUROA, VIC, 3666

**PROJECT TITLE** NAGAMBIE ACTIVE HUB

**PROJECT ADDRESS** FILSON STREET  
NAGAMBIE, VIC, 3608

**DRAWN** TD **CHECKED** JG **SCALE** 1:100 @ A1

**DATE** SEPT 2020 **PROJECT No.** 18326 **CLIENT REF** -

**DRAWING TITLE** STEELWORK PLAN

**DRAWING No.** 18326\_L008 **REVISION** -

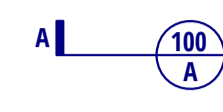

**STATUS** FOR TENDER

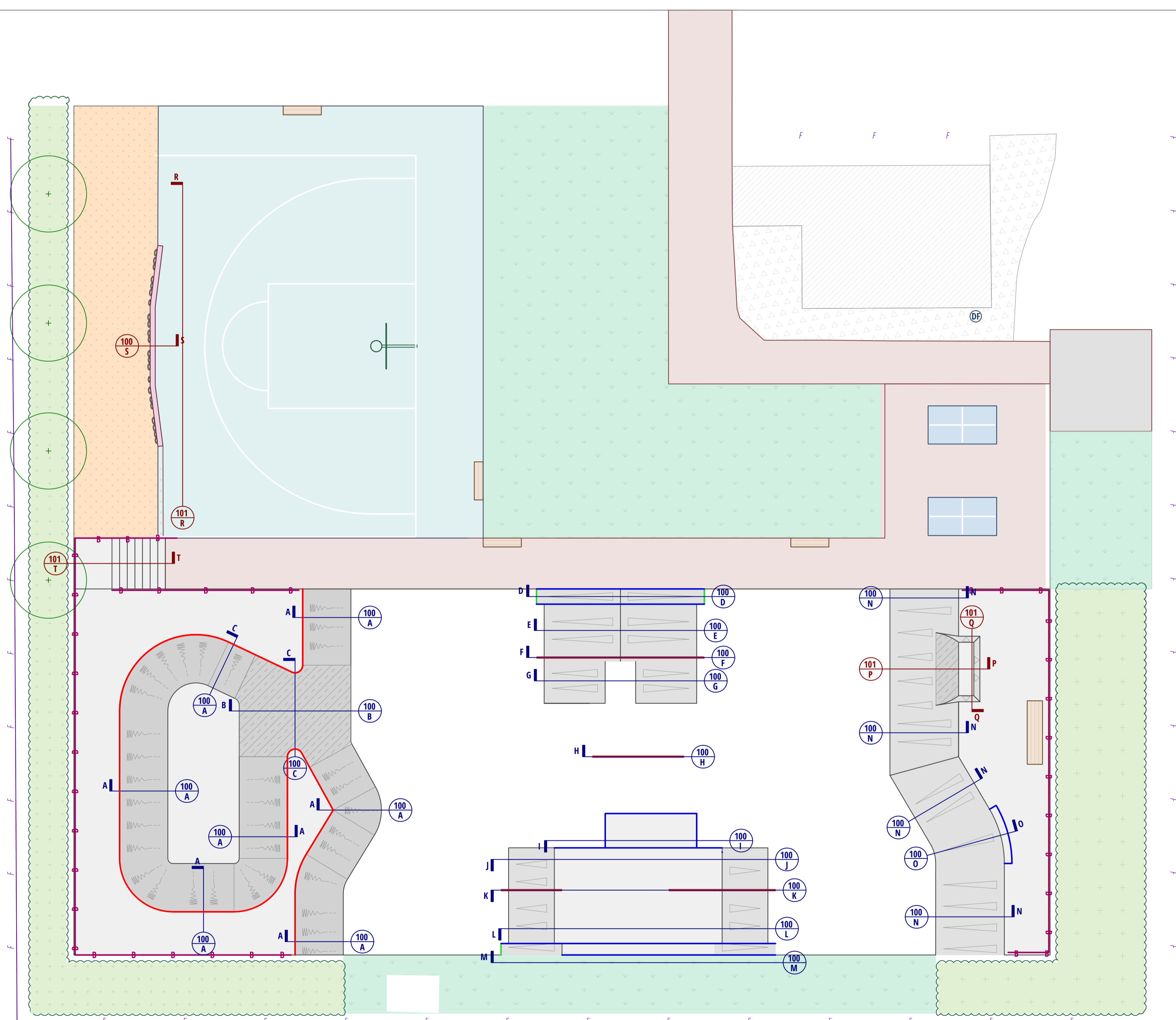
WARNING  
BEWARE OF UNDERGROUND SERVICES.  
THE LOCATIONS OF UNDERGROUND SERVICES ARE INDICATIVE ONLY.  
THEIR EXACT POSITION SHOULD BE PROVEN ON SITE.

CONTRACTOR TO VERIFY ALL DIMENSIONS ON SITE BEFORE COMMENCING WORK.  
REPORT ALL DISCREPANCIES TO SUPERINTENDENT PRIOR TO CONSTRUCTION.  
FIGURED DIMENSIONS TO BE TAKEN IN PREFERENCE TO SCALED DRAWINGS.

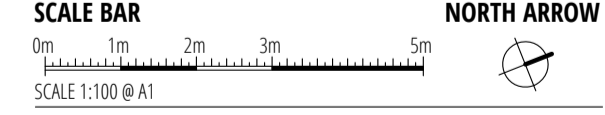
THIS DRAWING AND DESIGN IS SUBJECT TO COPYRIGHT AND MAY NOT BE  
REPRODUCED WITHOUT PRIOR WRITTEN CONSENT. © PLACE PTY LTD 2017.

**DRAWING LEGEND**

-  **SECTION MARKER**  
SEE DRAWING 18326/L100  
FOR SECTION DETAILS
-  **SECTION MARKER**  
SEE DRAWING 18326/L101  
FOR SECTION DETAILS



| REV. | DESCRIPTION | INITIAL | DATE       |
|------|-------------|---------|------------|
| -    | FOR TENDER  | JG      | 10 09 2020 |



**PLACE**  
SUITE 14-15B CHESTNUT STREET  
CREMORNE VIC 3171  
P: 03 9428 9000  
E: enquiries@place.com  
www.place.com

**CLIENT** STRATHBOGIE SHIRE COUNCIL  
109A BINNEY STREET  
EUROA, VIC. 3666

**PROJECT TITLE** NAGAMBIE ACTIVE HUB

**PROJECT ADDRESS** FILSON STREET  
NAGAMBIE, VIC. 3608

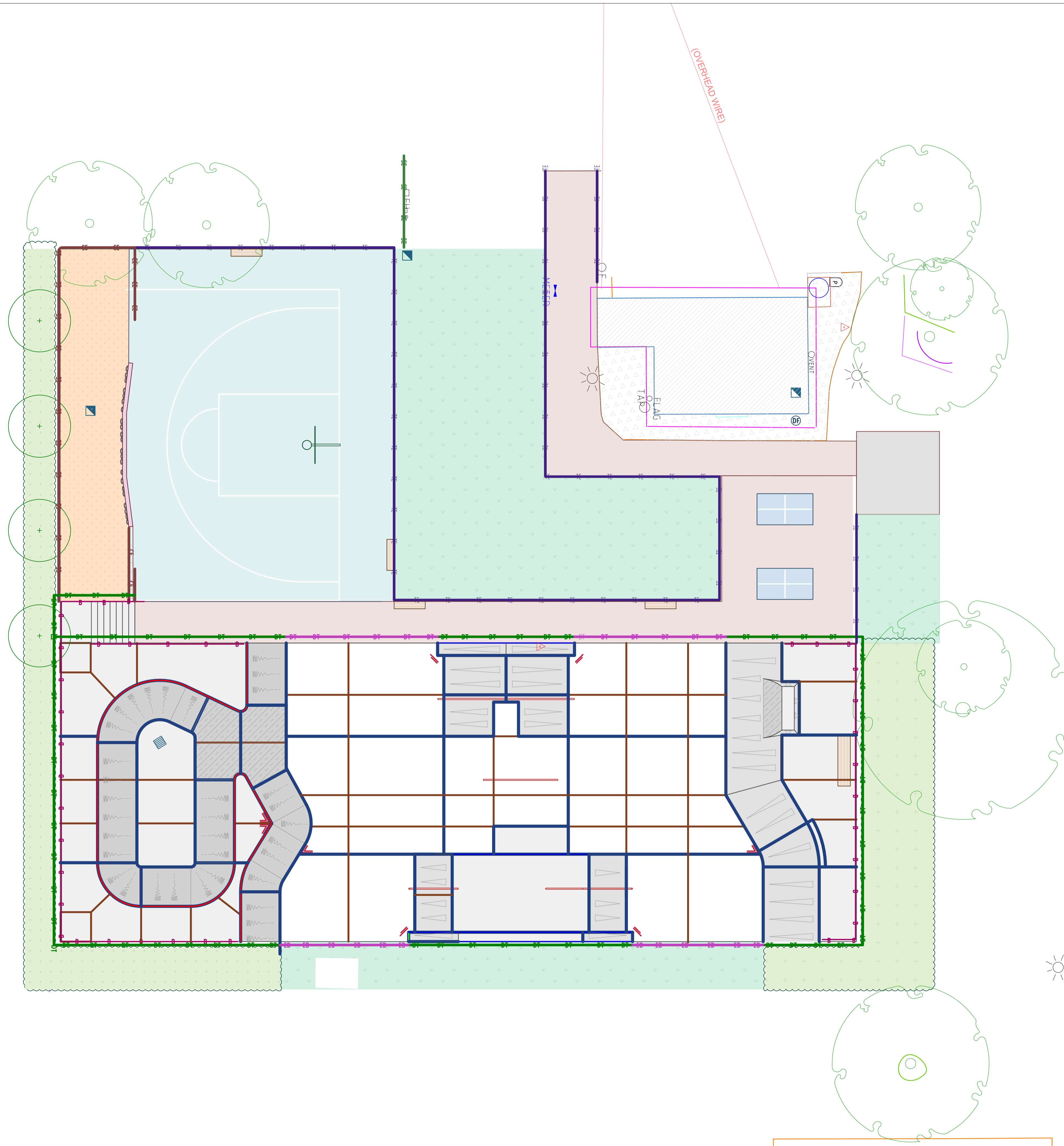
**DRAWN** TD **CHECKED** JG **SCALE** 1:100 @ A1

**DATE** SEPT 2020 **PROJECT No.** 18326 **CLIENT REF** -

**DRAWING TITLE** SECTION KEY PLAN

**DRAWING No.** 18326\_L009 **REVISION** -

**STATUS** FOR TENDER











WARNING  
BEWARE OF UNDERGROUND SERVICES.  
THE LOCATIONS OF UNDERGROUND SERVICES ARE INDICATIVE ONLY.  
THEIR EXACT POSITION SHOULD BE PROVEN ON SITE.

CONTRACTOR TO VERIFY ALL DIMENSIONS ON SITE BEFORE COMMENCING WORK.  
REPORT ALL DISCREPANCIES TO SUPERINTENDENT PRIOR TO CONSTRUCTION.  
FIGURED DIMENSIONS TO BE TAKEN IN PREFERENCE TO SCALED DRAWINGS.


THIS DRAWING AND DESIGN IS SUBJECT TO COPYRIGHT AND MAY NOT BE  
REPRODUCED WITHOUT PRIOR WRITTEN CONSENT. © PLACE PTY LTD 2017.

**DRAWING LEGEND**

-  **CONSTRUCTION JOINT**  
REFER TO DETAILS & SPECIFICATIONS
-  **SAWCUT**  
REFER TO DETAILS & SPECIFICATIONS
-  **RE-ENTRANT BARS**  
2 N12 BARS 2000mm LONG @ 45°  
(TYPICAL), TIED TO U/S OF  
REINFORCEMENT MESH
-  **DOWN TURN WALL**  
REFER TO DETAILS & SPECIFICATIONS
-  **EDGE BEAM**  
REFER TO DETAILS & SPECIFICATIONS
-  **SPADE EDGE**  
REFER TO DETAILS & SPECIFICATIONS
-  **TIMBER EDGE**  
REFER TO DETAILS & SPECIFICATIONS
-  **CONCRETE EDGE**  
REFER TO DETAILS & SPECIFICATIONS

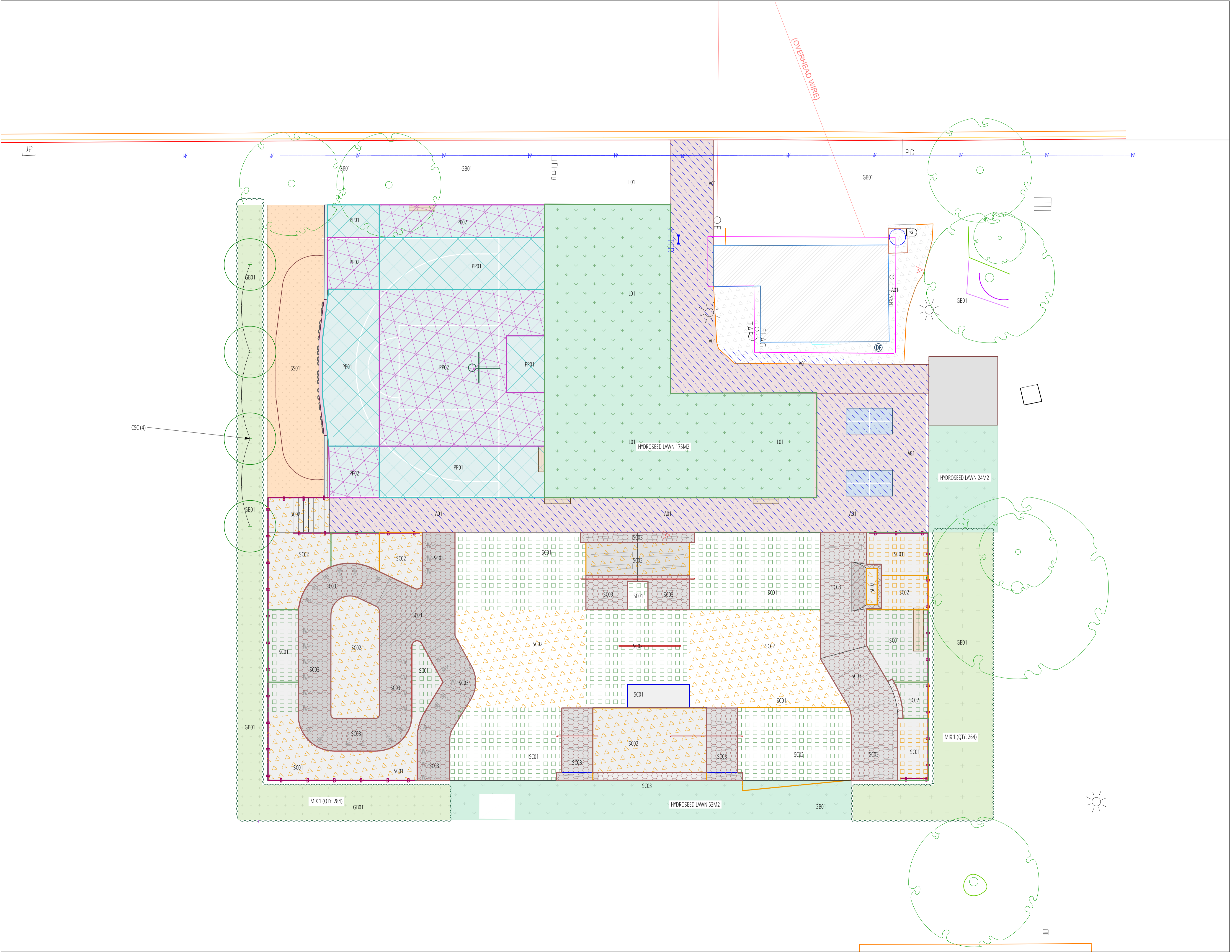
**DRAWING NOTES**

- SEE DRAWINGS 18326/L300-L305 FOR CONSTRUCTION DETAILS.
- LOCATIONS OF CONSTRUCTION JOINTS AND SAWCUTS TO BE APPROVED ON SITE BY SUPERINTENDENT.

|                  |             |   |            |
|------------------|-------------|---|------------|
| -                | DRAFT       | JG  | 10/09/2020 |
| REV.             | DESCRIPTION | INITIAL   | DATE       |
| SCALE BAR        |             | NORTH ARROW   |            |
| 0m 1m 2m 3m 5m   |             |  |            |
| SCALE 1:100 @ A1 |             |   |            |

**PLACE** SUITE 14-15B CHESTNUT STREET  
CREMORNE VIC 3121  
P: 03 9428 9000  
E: enquiries@place.com  
www.place.com

|                        |   |
|------------------------|---|
| <b>CLIENT</b>          | STRATHBOGIE SHIRE COUNCIL<br>109A BINNEY STREET<br>EUROA, VIC. 3666 |
| <b>PROJECT TITLE</b>   | NAGAMBIE ACTIVE HUB   |
| <b>PROJECT ADDRESS</b> | FILSON STREET<br>NAGAMBIE, VIC. 3608                                |
| <b>DRAWN</b>           | TD  |
| <b>CHECKED</b>         | JG  |
| <b>SCALE</b>           | 1:100 @ A1  |
| <b>DATE</b>            | SEPT 2020   |
| <b>PROJECT No.</b>     | 18326   |
| <b>CLIENT REF</b>      | -   |
| <b>DRAWING TITLE</b>   | JOINTS & SAWCUT PLAN  |
| <b>DRAWING No.</b>     | 18326_L010  |
| <b>REVISION</b>        | -   |
| <b>STATUS</b>          | FOR TENDER  |



WARNING  
BEWARE OF UNDERGROUND SERVICES.  
THE LOCATIONS OF UNDERGROUND SERVICES ARE INDICATIVE ONLY.  
THEIR EXACT POSITION SHOULD BE PROVEN ON SITE.

CONTRACTOR TO VERIFY ALL DIMENSIONS ON SITE BEFORE COMMENCING WORK.  
REPORT ALL DISCREPANCIES TO SUPERINTENDENT PRIOR TO CONSTRUCTION.  
FIGURED DIMENSIONS TO BE TAKEN IN PREFERENCE TO SCALED DRAWINGS.

THIS DRAWING AND DESIGN IS SUBJECT TO COPYRIGHT AND MAY NOT BE  
REPRODUCED WITHOUT PRIOR WRITTEN CONSENT. © PLACE PTY LTD 2017.

**DRAWING LEGEND**

- LO1** **LAWN - TYPE 1**  
REFER TO DETAILS AND SPECIFICATION
- GB01** **GARDEN BED - TYPE 1**  
REFER TO DETAILS AND SPECIFICATION
- A01** **ASPHALT - TYPE 1**  
REFER TO DETAILS AND SPECIFICATION
- PP01** **PLEXIPAVE SURFACING - TYPE 1**  
REFER TO DETAILS AND SPECIFICATION
- PP02** **PLEXIPAVE SURFACING - TYPE 2**  
REFER TO DETAILS AND SPECIFICATION
- SC01** **SKATEPARK CONCRETE - TYPE 1**  
REFER TO DETAILS AND SPECIFICATION
- SC02** **SKATEPARK CONCRETE - TYPE 2**  
REFER TO DETAILS AND SPECIFICATION
- SC03** **SKATEPARK CONCRETE - TYPE 3**  
REFER TO DETAILS AND SPECIFICATION
- 2500 **SETOUT DIMENSIONS**  
REFER TO SECTIONS & DETAILS
- TANGENT POINT**
- SETTING OUT POINT**

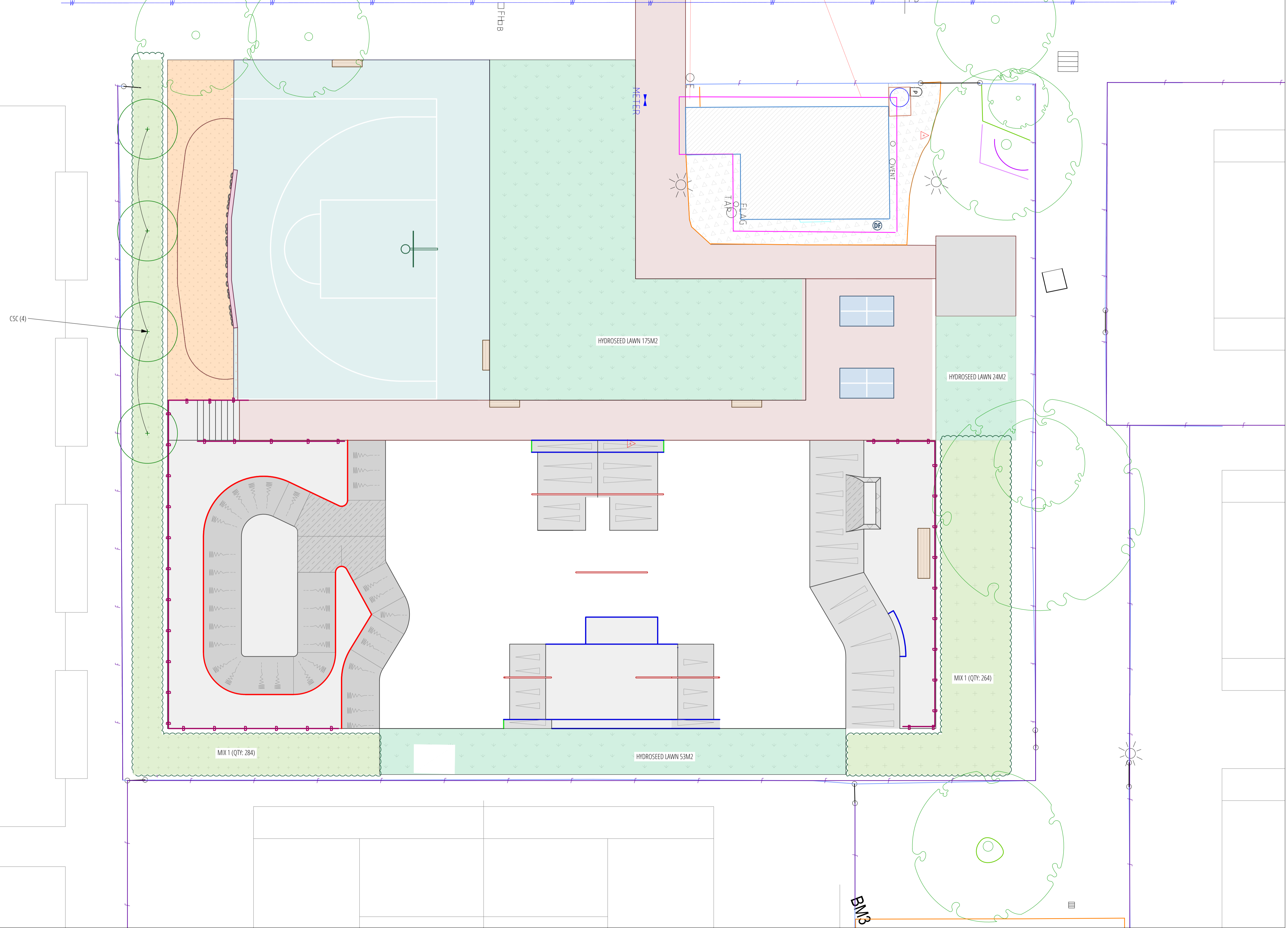
**DRAWING NOTES**  
- .DWG CAD FILE CAN BE SUPPLIED FOR SETOUT.

|                  |              |
|------------------|--------------|
| FOR TENDER       | 10 09 2020   |
| REV. DESCRIPTION | INITIAL DATE |
| SCALE BAR        |              |
| NORTH ARROW      |              |
| SCALE 1:100 @ A1 |              |

SUITE 14-15B CHESTNUT STREET  
CREMORNE VIC 3171  
P: 03 9428 9000  
E: enquiries@place.com  
www.place.com

|                        |   |
|------------------------|---|
| <b>CLIENT</b>          | STRATHBOGIE SHIRE COUNCIL<br>109A BINNEY STREET<br>EUROA, VIC. 3666 |
| <b>PROJECT TITLE</b>   | NAGAMBIE ACTIVE HUB   |
| <b>PROJECT ADDRESS</b> | FILSON STREET<br>NAGAMBIE, VIC. 3608                                |
| <b>DRAWN</b>           | TD  |
| <b>CHECKED</b>         | JG  |
| <b>SCALE</b>           | 1:100 @ A1  |
| <b>DATE</b>            | SEPT 2020   |
| <b>PROJECT No.</b>     | 18326   |
| <b>CLIENT REF</b>      | -   |
| <b>DRAWING TITLE</b>   | SURFACES PLAN   |
| <b>DRAWING No.</b>     | 18326_L01   |
| <b>REVISION</b>        | -   |
| <b>STATUS</b>          | FOR TENDER  |

| PLANTING SCHEDULE    |                                |                                     |                             |          |                        |     |                     |            |
|----------------------|--------------------------------|-------------------------------------|-----------------------------|----------|------------------------|-----|---------------------|------------|
| CODE                 | BOTANICAL NAME                 | COMMON NAME                         | SIZE AT MATURITY, H x W (m) | POT SIZE | No. PER m <sup>2</sup> | %   | QUANTITY            |            |
| <b>MIX A - SHRUB</b> |                                |                                     |                             |          |                        |     |                     |            |
| CCG                  | CORREA REFLEXA                 | 'CLEARVIEW GIANT' COMMON CORREA     | 0.3 x 1.5                   | 150mm    | 4                      | 33% | 77                  |            |
| CPL                  | CORREA PULCHELLA 'ORANGE GLOW' | ORANGE GLOW                         | 0.6 x 1                     | 150mm    | 4                      | 33% | 77                  |            |
| GRN                  | GREVILLEA ROSMARINIFOLIA       | 'NANA' DWARF ROSEMARY GREVILLEA     | 0.6 x 1                     | 150mm    | 4                      | 33% | 77                  |            |
|                      |                                |                                     |                             |          |                        |     | <b>TOTAL PLANTS</b> | <b>230</b> |
| <b>TREE</b>          |                                |                                     |                             |          |                        |     |                     |            |
| CSC                  | CORYMBIA CITRIODORA            | 'SCENTUOUS' DWARF LEMON SCENTED GUM | 6 x 3                       | 45L      | AS SHOWN               | N/A | 4                   |            |
|                      |                                |                                     |                             |          |                        |     | <b>TOTAL TREES</b>  | <b>3</b>   |



WARNING  
BEWARE OF UNDERGROUND SERVICES.  
THE LOCATIONS OF UNDERGROUND SERVICES ARE INDICATIVE ONLY.  
THEIR EXACT POSITIONS SHOULD BE PROVEN ON SITE.

CONTRACTOR TO VERIFY ALL DIMENSIONS ON SITE BEFORE COMMENCING WORK.  
REPORT ALL DISCREPANCIES TO SUPERINTENDENT PRIOR TO CONSTRUCTION.  
FIGURED DIMENSIONS TO BE TAKEN IN PREFERENCE TO SCALED DRAWINGS.

THIS DRAWING AND DESIGN IS SUBJECT TO COPYRIGHT AND MAY NOT BE  
REPRODUCED WITHOUT PRIOR WRITTEN CONSENT. © PLACE PTY LTD 2017.

- DRAWING LEGEND**
- GB01 **GARDEN BED - TYPE 1**  
REFER TO DETAILS AND SPECIFICATION
  - 2500 **SETOUT DIMENSIONS**  
REFER TO SECTIONS & DETAILS
  - TP **TANGENT POINT**
  - **SETTING OUT POINT**

**DRAWING NOTES**

- DWG CAD FILE CAN BE SUPPLIED FOR SETOUT.

|                  |              |
|------------------|--------------|
| FOR TENDER       | 10 09 2020   |
| REV. DESCRIPTION | INITIAL DATE |
| SCALE BAR        |              |
| SCALE 1:100 @ A1 |              |

**PLACE**  
SUITE 14-15B CHESTNUT STREET  
CREMORNE VIC 3121  
P: 03 9428 9000  
E: enquiries@place.com  
www.place.com

|                        |   |
|------------------------|---|
| <b>CLIENT</b>          | STRATHBOGIE SHIRE COUNCIL<br>109A BINNEY STREET<br>EUROA, VIC. 3666 |
| <b>PROJECT TITLE</b>   | NAGAMBIE ACTIVE HUB   |
| <b>PROJECT ADDRESS</b> | FILSON STREET<br>NAGAMBIE, VIC. 3608                                |
| <b>DRAWN</b>           | TD  |
| <b>DATE</b>            | SEPT 2020   |
| <b>DRAWING No.</b>     | 18326_1012  |
| <b>STATUS</b>          | FOR TENDER  |

WARNING  
BEWARE OF UNDERGROUND SERVICES.  
THE LOCATIONS OF UNDERGROUND SERVICES ARE INDICATIVE ONLY.  
THEIR EXACT POSITION SHOULD BE PROVEN ON SITE.

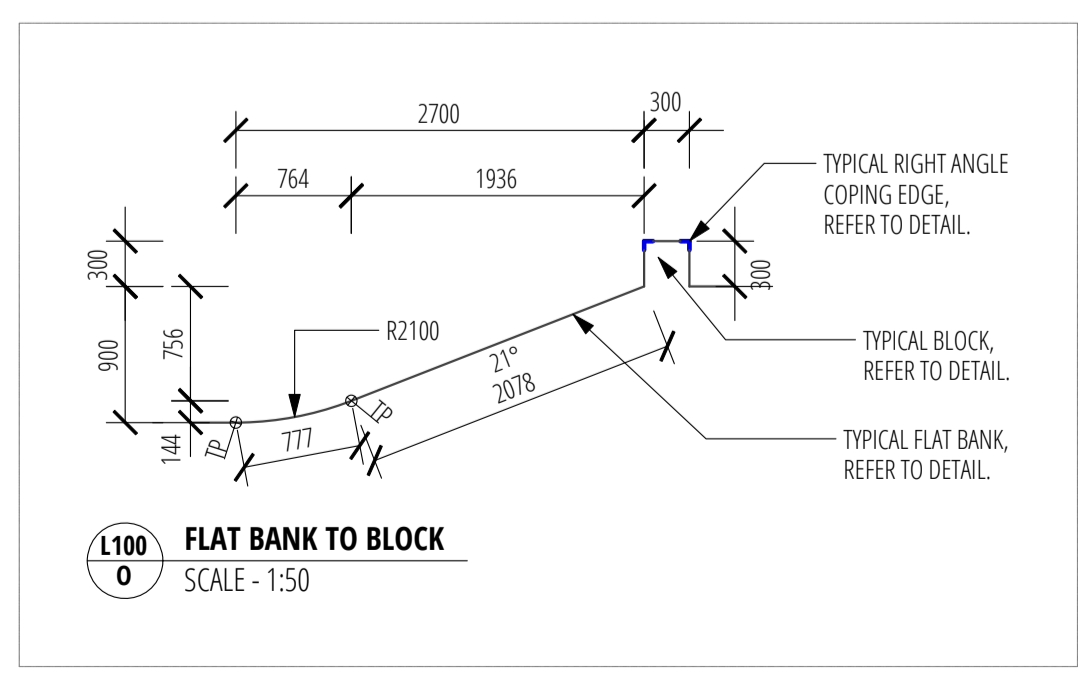
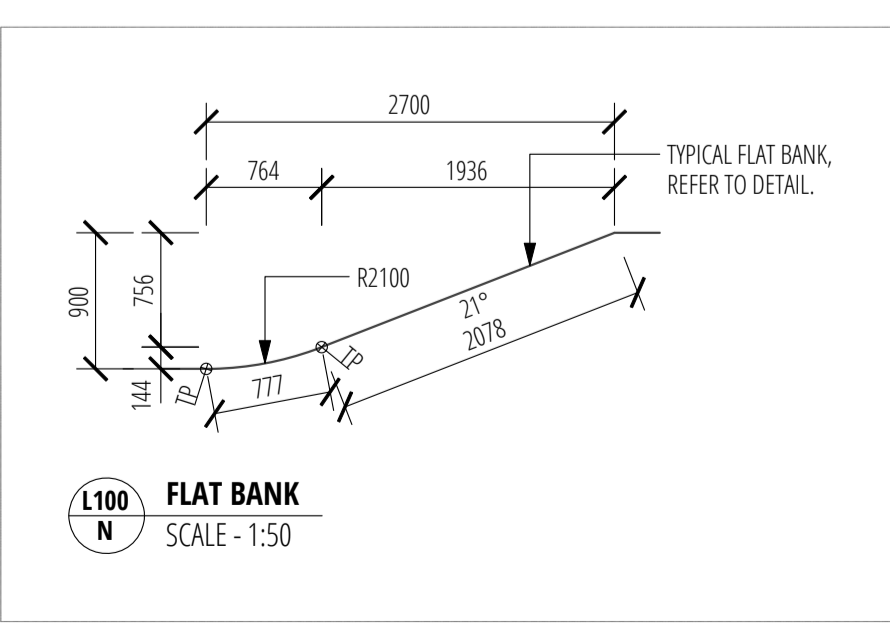
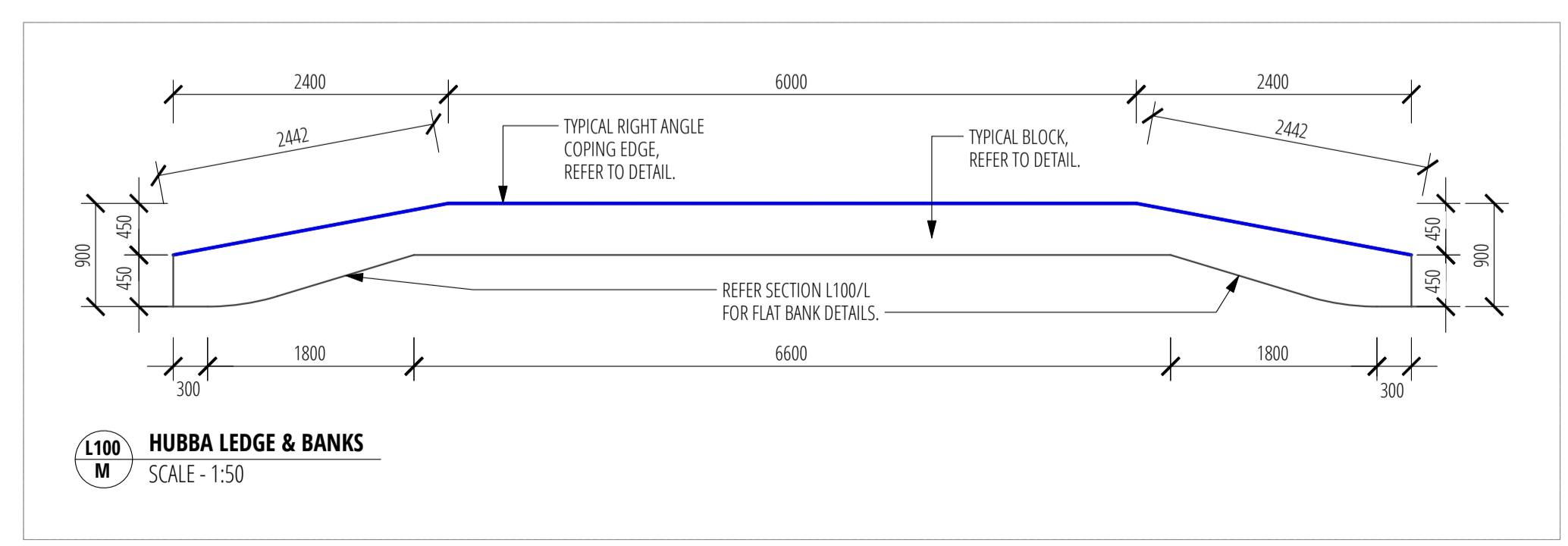

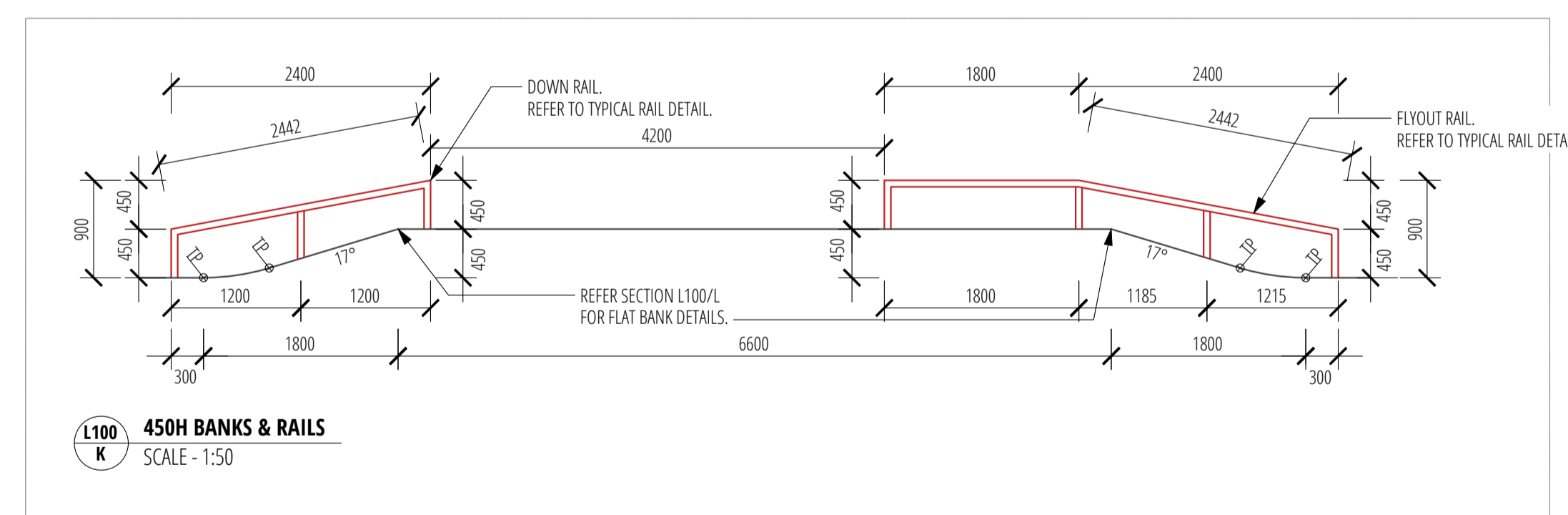

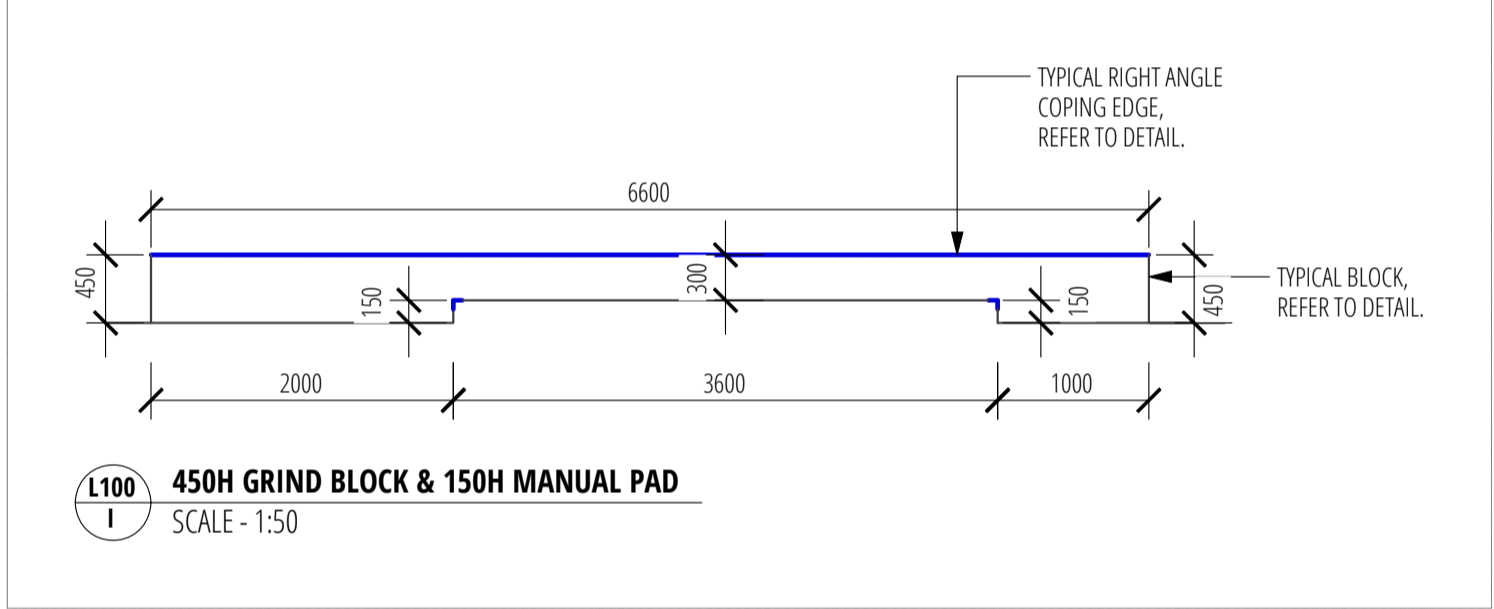
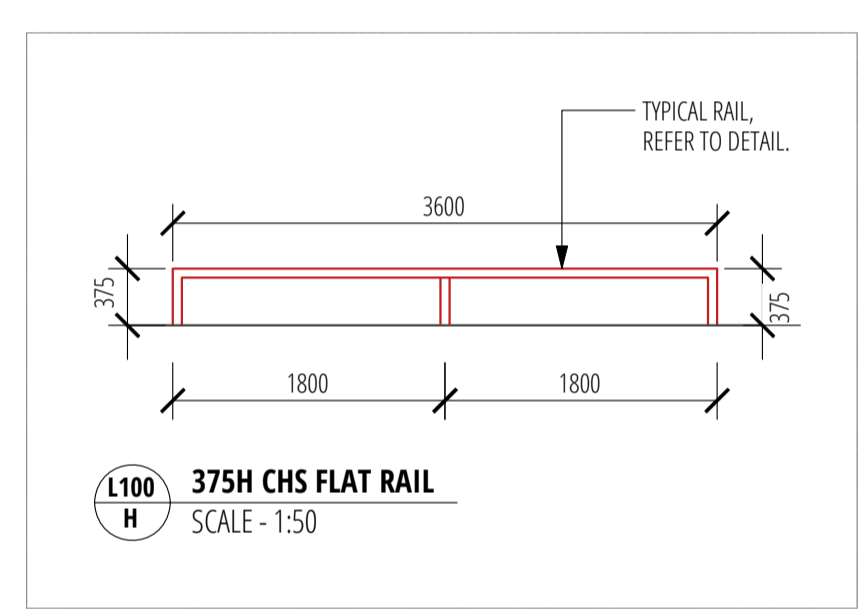
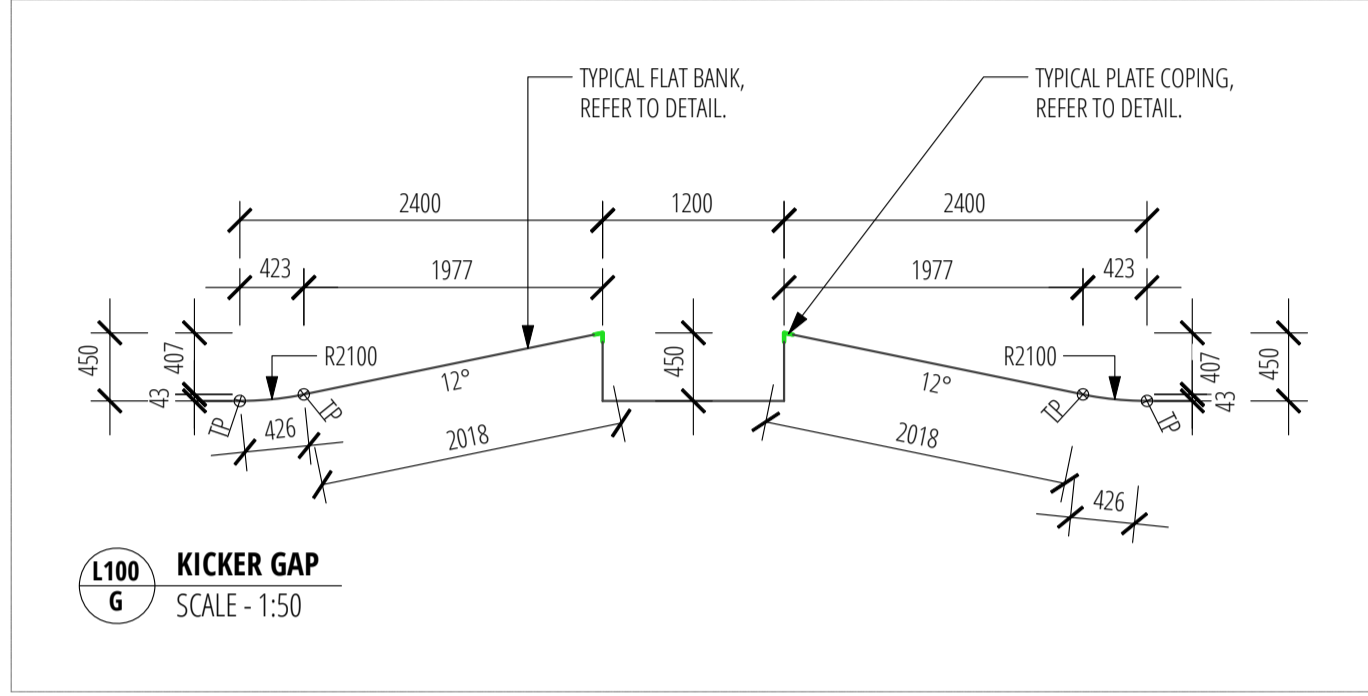
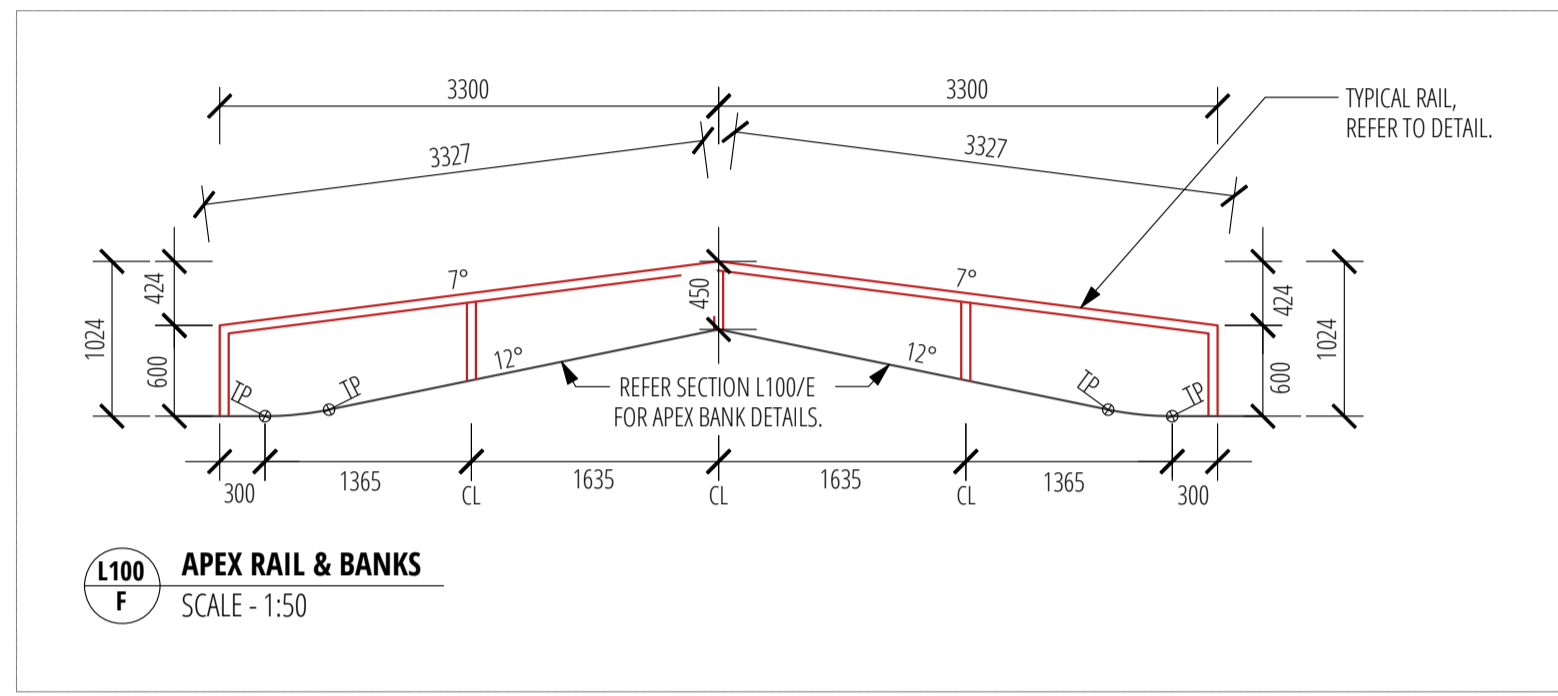
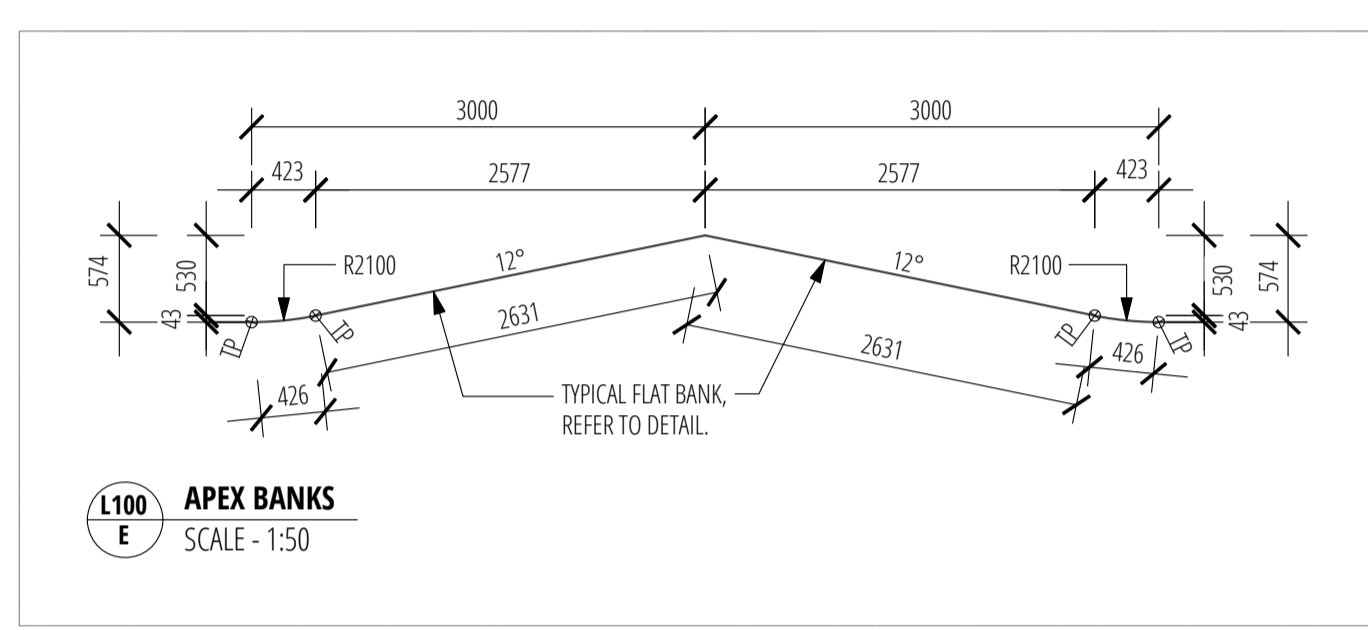
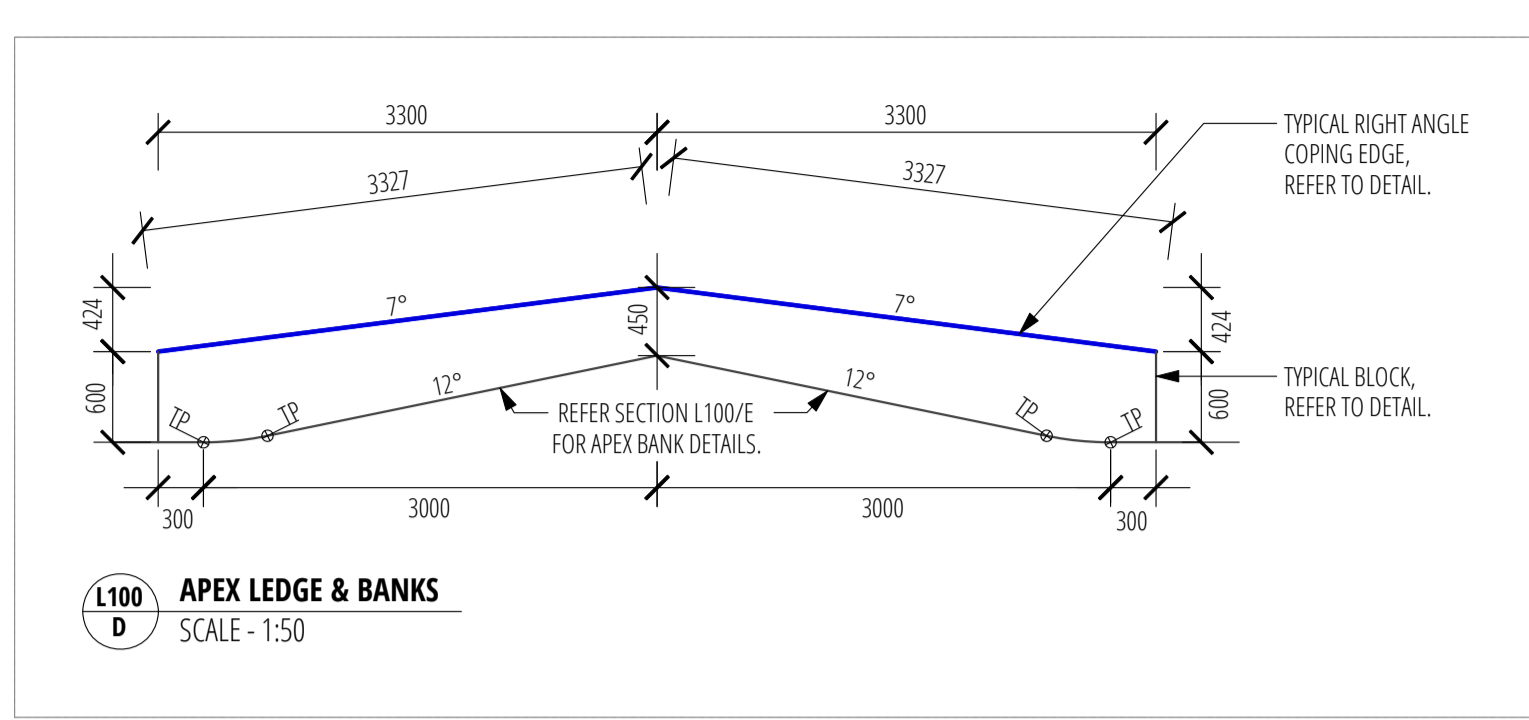
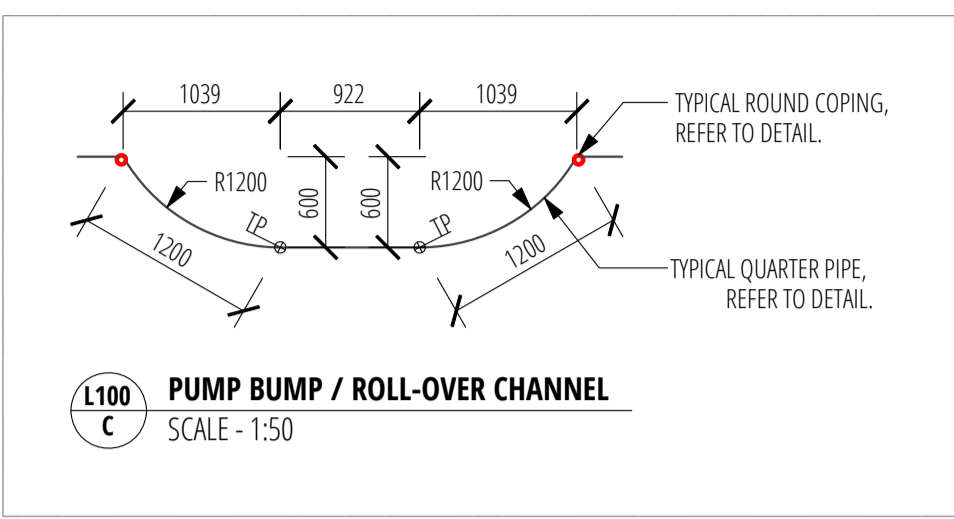
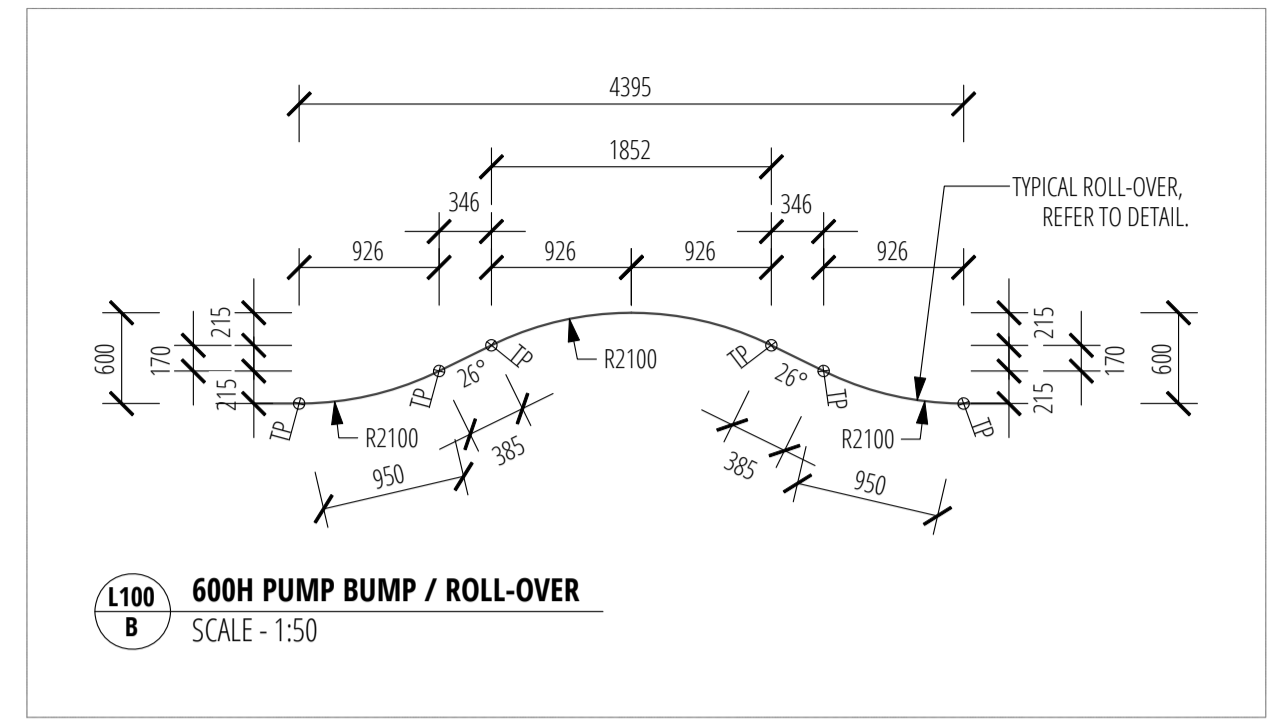
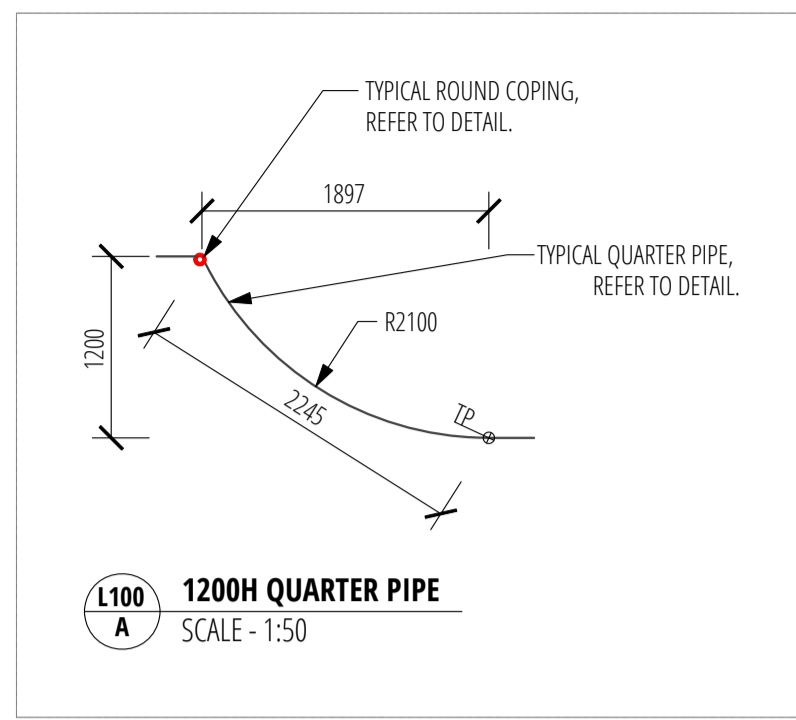
CONTRACTOR TO VERIFY ALL DIMENSIONS ON SITE BEFORE COMMENCING WORK.  
REPORT ALL DISCREPANCIES TO SUPERINTENDENT PRIOR TO CONSTRUCTION.  
FIGURED DIMENSIONS TO BE TAKEN IN PREFERENCE TO SCALED DRAWINGS.

THIS DRAWING AND DESIGN IS SUBJECT TO COPYRIGHT AND MAY NOT BE  
REPRODUCED WITHOUT PRIOR WRITTEN CONSENT. © PLACE PTY LTD 2017.

- SKATEPARK LEGEND**
- PROPOSED CONCRETE SKATEPARK
  - TYPICAL ROUND COPING  
REFER TO DETAILS & SPECIFICATIONS
  - TYPICAL RIGHT ANGLE COPING  
REFER TO DETAILS & SPECIFICATIONS
  - TYPICAL PLATE COPING  
REFER TO DETAILS & SPECIFICATIONS
  - SKATE RAIL  
REFER TO DETAILS & SPECIFICATIONS

- DRAWING LEGEND**
- 1250 SECTION DIMENSIONS
  - TANGENT POINT

- DRAWING NOTES**
- SEE DRAWING 18326/L009 FOR SECTION KEY PLAN.
  - CHS STEELWORK ON QUARTER PIPES TO SIT PROUD OF CONCRETE SURFACE, UNLESS STATED OTHERWISE. REFER DETAILS.
  - ALL ROLLED STEELWORK TO MEET AT TANGENT POINTS, CREATING A SMOOTH JOIN, UNLESS STATED OTHERWISE.
  - ALL OPEN ENDS OF STEELWORK TO BE CAPPED. SHARP EDGES TO BE GROUND SMOOTH. REFER SPECIFICATION.

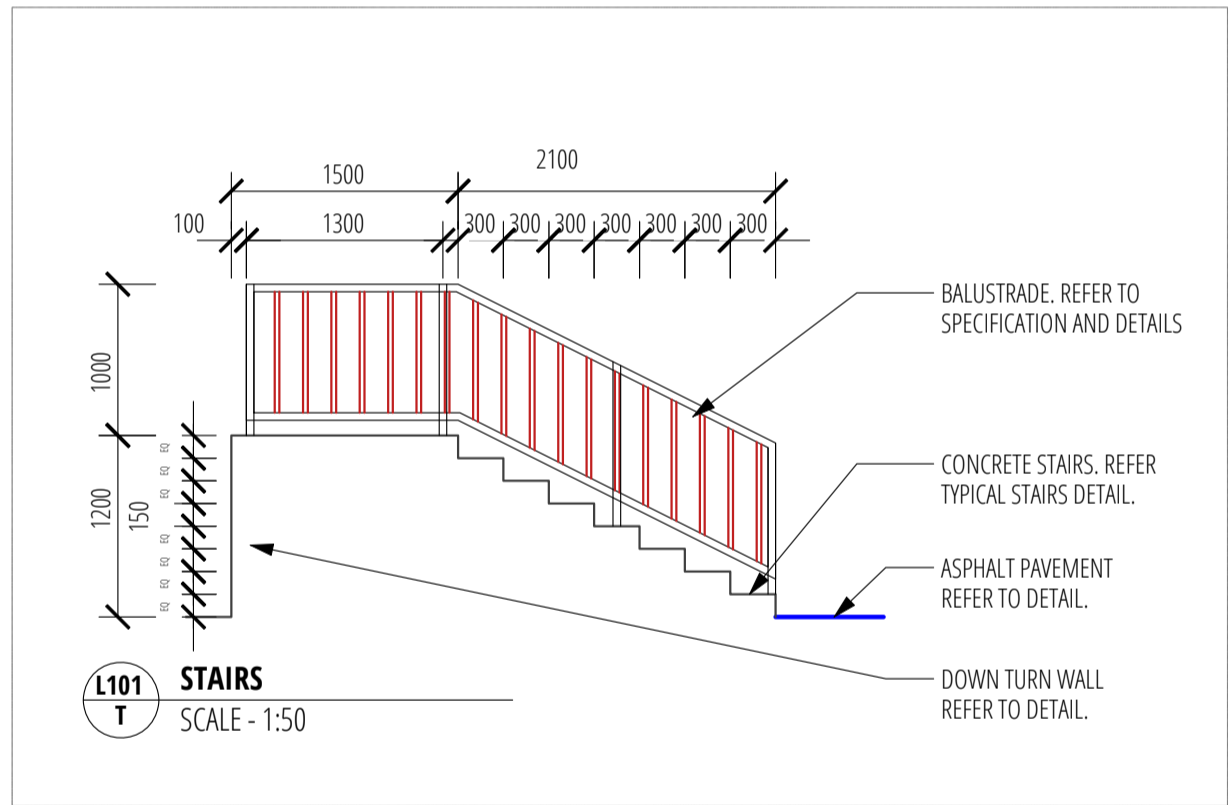
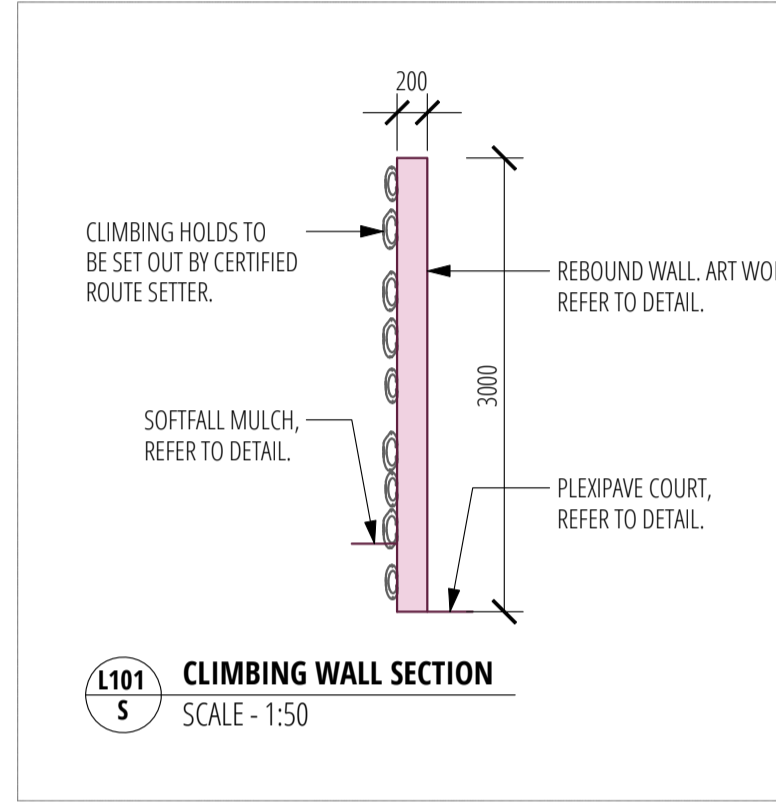
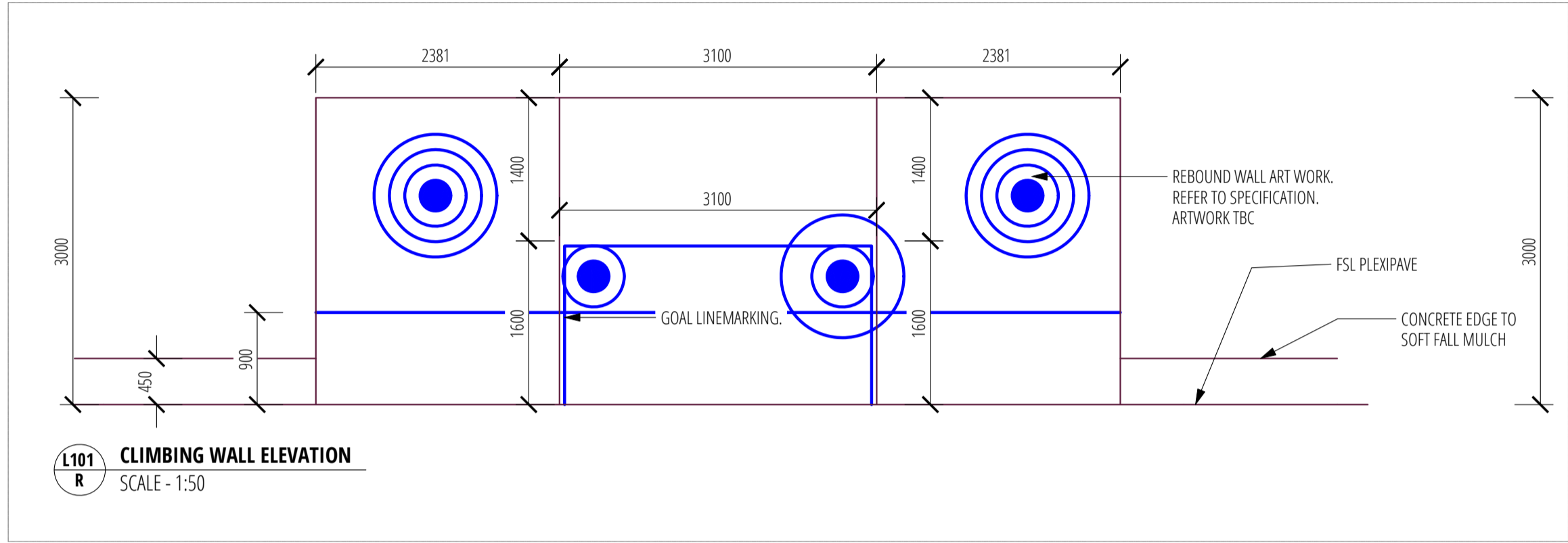
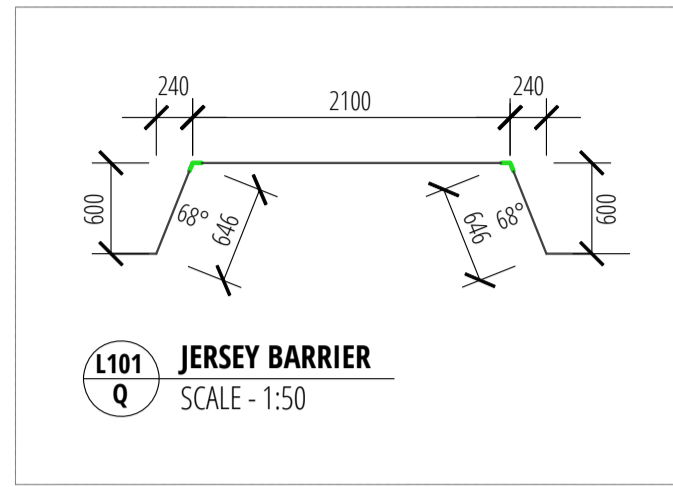
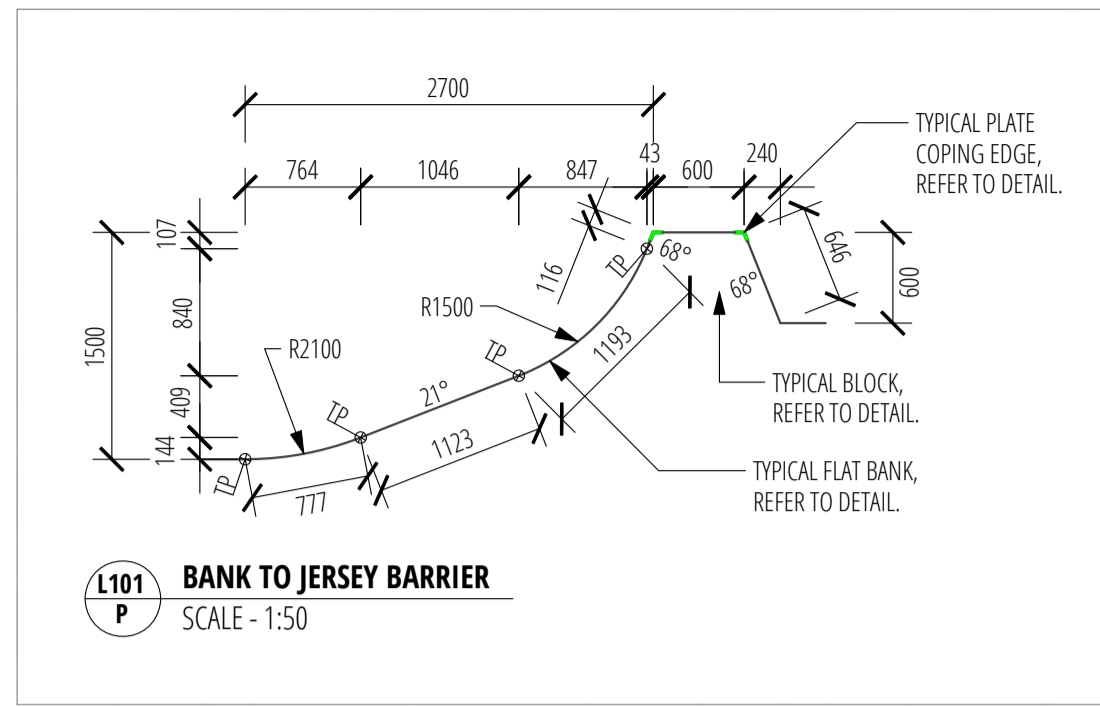


| REV. | DESCRIPTION | INITIAL | DATE       |
|------|-------------|---------|------------|
| -    | FOR TENDER  | JG      | 10 09 2020 |

SCALE BAR  
0m 0.5m 1m 1.5m 2.5m  
SCALE 1:50 @ A1

**PLACE**  
SUITE 14-150 CHESTNUT STREET  
CREMORNE VIC 3121  
P: 03 9428 9800  
E: enquiries@place.com  
www.place.com

|                 |                                      |
|-----------------|--------------------------------------|
| CLIENT          | STRATHBOGIE SHIRE COUNCIL            |
| PROJECT TITLE   | NAGAMBIE ACTIVE HUB                  |
| PROJECT ADDRESS | FILSON STREET<br>NAGAMBIE, VIC, 3608 |
| DRAWN           | TD                                   |
| CHECKED         | JG                                   |
| SCALE           | 1:50 @ A1                            |
| DATE            | SEPT 2020                            |
| PROJECT No.     | 18326                                |
| CLIENT REF      | -                                    |
| DRAWING TITLE   | SECTIONS 1                           |
| DRAWING No.     | 18326_L100                           |
| REVISION        | -                                    |
| STATUS          | FOR TENDER                           |



**WARNING**  
BEWARE OF UNDERGROUND SERVICES.  
THE LOCATIONS OF UNDERGROUND SERVICES ARE INDICATIVE ONLY.  
THEIR EXACT POSITION SHOULD BE PROVEN ON SITE.  
CONTRACTOR TO VERIFY ALL DIMENSIONS ON SITE BEFORE COMMENCING WORK.  
REPORT ALL DISCREPANCIES TO SUPERINTENDENT PRIOR TO CONSTRUCTION.  
FIGURED DIMENSIONS TO BE TAKEN IN PREFERENCE TO SCALED DRAWINGS.  
THIS DRAWING AND DESIGN IS SUBJECT TO COPYRIGHT AND MAY NOT BE  
REPRODUCED WITHOUT PRIOR WRITTEN CONSENT. © PLACE Pty Ltd 2017.

- SKATEPARK LEGEND**
- PROPOSED CONCRETE SKATEPARK
  - TYPICAL ROUND COPING  
REFER TO DETAILS & SPECIFICATIONS
  - TYPICAL RIGHT ANGLE COPING  
REFER TO DETAILS & SPECIFICATIONS
  - TYPICAL PLATE COPING  
REFER TO DETAILS & SPECIFICATIONS
  - SKATE RAIL  
REFER TO DETAILS & SPECIFICATIONS

- DRAWING LEGEND**
- 1250 SECTION DIMENSIONS
  - TANGENT POINT

- DRAWING NOTES**
- SEE DRAWING 18326/L009 FOR SECTION KEY PLAN.
  - CHS STEELWORK ON QUARTER PIPES TO SIT PROUD OF CONCRETE SURFACE, UNLESS STATED OTHERWISE. REFER DETAILS.
  - ALL ROLLED STEELWORK TO MEET AT TANGENT POINTS, CREATING A SMOOTH JOIN, UNLESS STATED OTHERWISE.
  - ALL OPEN ENDS OF STEELWORK TO BE CAPPED. SHARP EDGES TO BE GROUND SMOOTH. REFER SPECIFICATION.

| REV. | DESCRIPTION | INITIAL | DATE       |
|------|-------------|---------|------------|
| -    | FOR TENDER  | JG      | 10 09 2020 |

**SCALE BAR** NORTH ARROW

0m 0.5m 1m 1.5m 2.5m  
SCALE 1:50 @ A1

**PLACE**  
SUITE 14-150 CHESTNUT STREET  
CREMORNE VIC 3121  
P: 03 9428 9000  
E: enquiries@place.com  
www.place.com

**CLIENT** STRATHBOGIE SHIRE COUNCIL  
109A BINNEY STREET  
EUROA, VIC. 3666

**PROJECT TITLE** NAGAMBIE ACTIVE HUB

**PROJECT ADDRESS** FILSON STREET  
NAGAMBIE, VIC. 3608

**DRAWN** TD **CHECKED** JG **SCALE** 1:50 @ A1

**DATE** SEPT 2020 **PROJECT No.** 18326 **CLIENT REF** -

**DRAWING TITLE** SECTIONS 2

**DRAWING No.** 18326\_L101 **REVISION** -

**STATUS** FOR TENDER


**NOTE:** ARTIST IMPRESSION - FOR REFERENCE ONLY. REFER TO PLAN, SECTIONS AND DETAILS FOR INFORMATION




**3D VIEW 1**  
OVERVIEW OF FACILITY FACING NORTH



**3D VIEW 2**  
OVERVIEW OF SKATEPARK FACING NORTH EAST



**3D VIEW 3**  
OVERVIEW OF SKATEPARK FACING SOUTH WEST



**3D VIEW 4**  
OVERVIEW OF FACILITY FACING SOUTH

WARNING  
BEWARE OF UNDERGROUND SERVICES.  
THE LOCATIONS OF UNDERGROUND SERVICES ARE INDICATIVE ONLY.  
THEIR EXACT POSITIONS SHOULD BE PROVEN ON SITE.  
CONTRACTOR TO VERIFY ALL DIMENSIONS ON SITE BEFORE COMMENCING WORK.  
REPORT ALL DISCREPANCIES TO SUPERINTENDENT PRIOR TO CONSTRUCTION.  
FIGURED DIMENSIONS TO BE TAKEN IN PREFERENCE TO SCALED DRAWINGS.  
THIS DRAWING AND DESIGN IS SUBJECT TO COPYRIGHT AND MAY NOT BE  
REPRODUCED WITHOUT PRIOR WRITTEN CONSENT. © PLACE PTY LTD 2017.

|              |             |         |             |
|--------------|-------------|---------|-------------|
| -            | FOR TENDER  | JG      | 10 09 2020  |
| REV.         | DESCRIPTION | INITIAL | DATE        |
| SCALE BAR    |             |         | NORTH ARROW |
| NOT TO SCALE |             |         | N/A         |

**PLACE**  
SUITE 14-15B CHESTNUT STREET  
CREMORNE VIC 3121  
P: 03 9428 9000  
E: enquiries@place.com  
www.place.com

|                        |   |                    |       |
|------------------------|---|--------------------|-------|
| <b>CLIENT</b>          | STRATHBOGIE SHIRE COUNCIL<br>109A BINNEY STREET<br>EUROA, VIC. 3666 |                    |       |
| <b>PROJECT TITLE</b>   | NAGAMBIE ACTIVE HUB   |                    |       |
| <b>PROJECT ADDRESS</b> | FILSON STREET<br>NAGAMBIE, VIC. 3608                                |                    |       |
| <b>DRAWN</b>           | TD  | <b>CHECKED</b>     | JG    |
| <b>DATE</b>            | SEPT 2020   | <b>PROJECT No.</b> | 18326 |
| <b>DRAWING TITLE</b>   | 3D VISUALISATIONS   |                    |       |
| <b>DRAWING No.</b>     | 18326_L200  | <b>REVISION</b>    | -     |
| <b>STATUS</b>          | FOR TENDER  |                    |       |